


Map adapted from the MN DNR division of Fish and Wildlife 100k Lakes and Rivers and 100k Hydrography, Railroad Commissioners Map of Minnesota, 1930 and MN DOT Abandoned Railroads GIS data. Plot Date: 1/16/2007

Legend

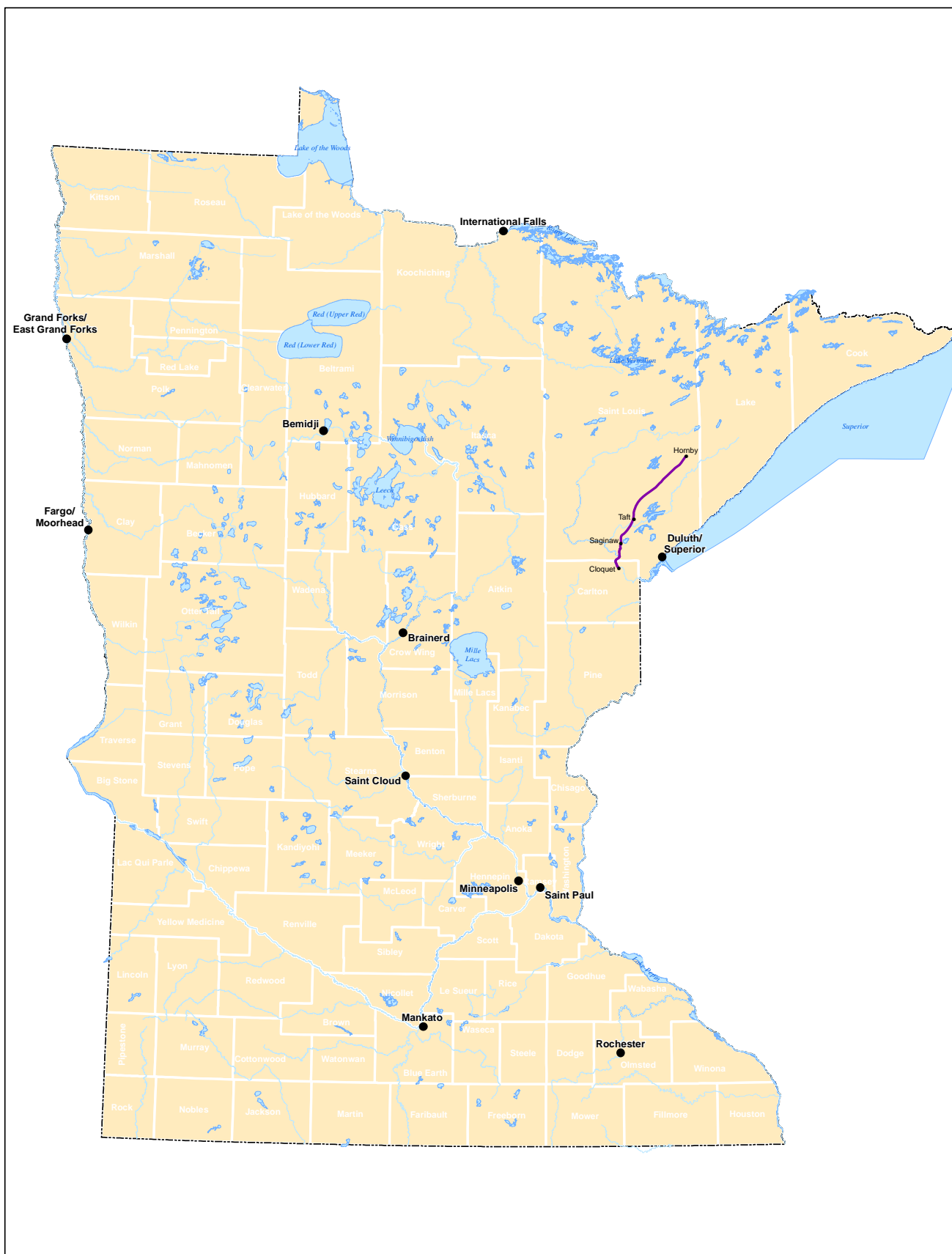
- Duluth Missabe and Iron Range
- Places Adjacent to Railroad Corridors
- Major City
- River
- Lake
- County



0 35 70
 Miles
 1 inch equals 35 miles







**DULUTH MISSABE AND
 IRON RANGE RAILWAY - 1930**


Railroads in Minnesota, 1862-1956
 Multiple Property Documentation Form

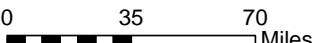


Map adapted from the MN DNR division of Fish and Wildlife 100k Lakes and Rivers and 100k Hydrography, Railroad Commissioners Map of Minnesota, 1930 and MN DOT Abandoned Railroads GIS data. Plot Date: 1/16/2007

Legend

-  Duluth and Northeastern
-  Places Adjacent to Railroad Corridors
-  Major City
-  River
-  Lake
-  County





0 35 70 Miles

1 inch equals 35 miles

**DULUTH AND
NORTHEASTERN RAILROAD - 1930**

Railroads in Minnesota, 1862-1956
Multiple Property Documentation Form



Map adapted from the MN DNR division of Fish and Wildlife 100k Lakes and Rivers and 100k Hydrography, Railroad Commissioners Map of Minnesota, 1930 and MN DOT Abandoned Railroads GIS data. Plot Date: 1/16/2007

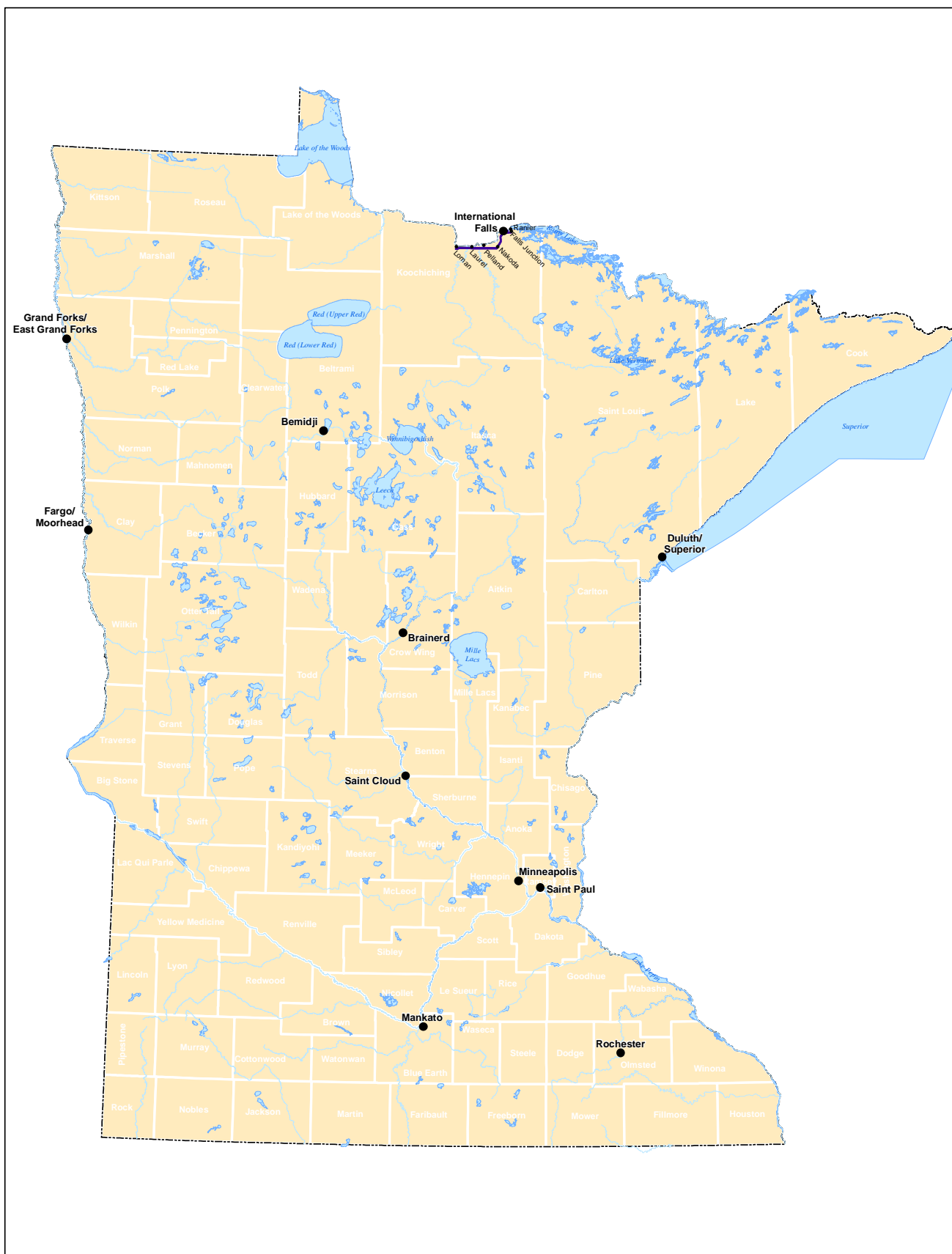
Legend

- Great Northern
- Places Adjacent to Railroad Corridors
- Major City
- River
- Lake
- County

1 inch equals 35 miles

GREAT NORTHERN RAILWAY - 1930

Railroads in Minnesota, 1862-1956
Multiple Property Documentation Form



Map adapted from the MN DNR division of Fish and Wildlife 100k Lakes and Rivers and 100k Hydrography, Railroad Commissioners Map of Minnesota, 1930 and MN DOT Abandoned Railroads GIS data. Plot Date: 1/16/2007

Legend

- Minnesota Dakota and Western
- Places Adjacent to Railroad Corridors
- Major City
- River
- Lake
- County

1 inch equals 35 miles

**MINNESOTA DAKOTA
AND WESTERN RAILWAY - 1930**

Railroads in Minnesota, 1862-1956
Multiple Property Documentation Form