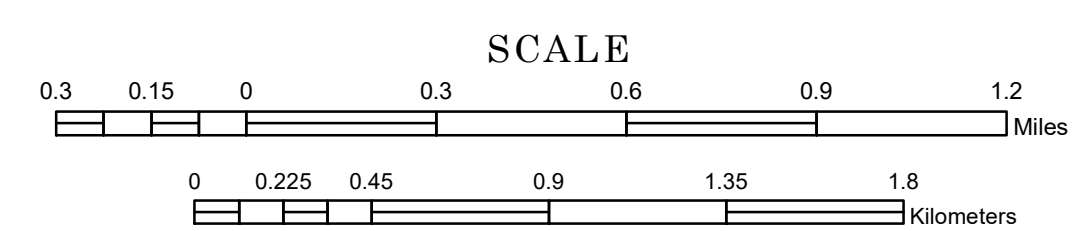


MUNICIPALITY OF ANDOVER


PREPARED BY THE
MINNESOTA DEPARTMENT OF TRANSPORTATION
OFFICE OF TRANSPORTATION SYSTEM MANAGEMENT

IN COOPERATION WITH
U.S. DEPARTMENT OF TRANSPORTATION
FEDERAL HIGHWAY ADMINISTRATION

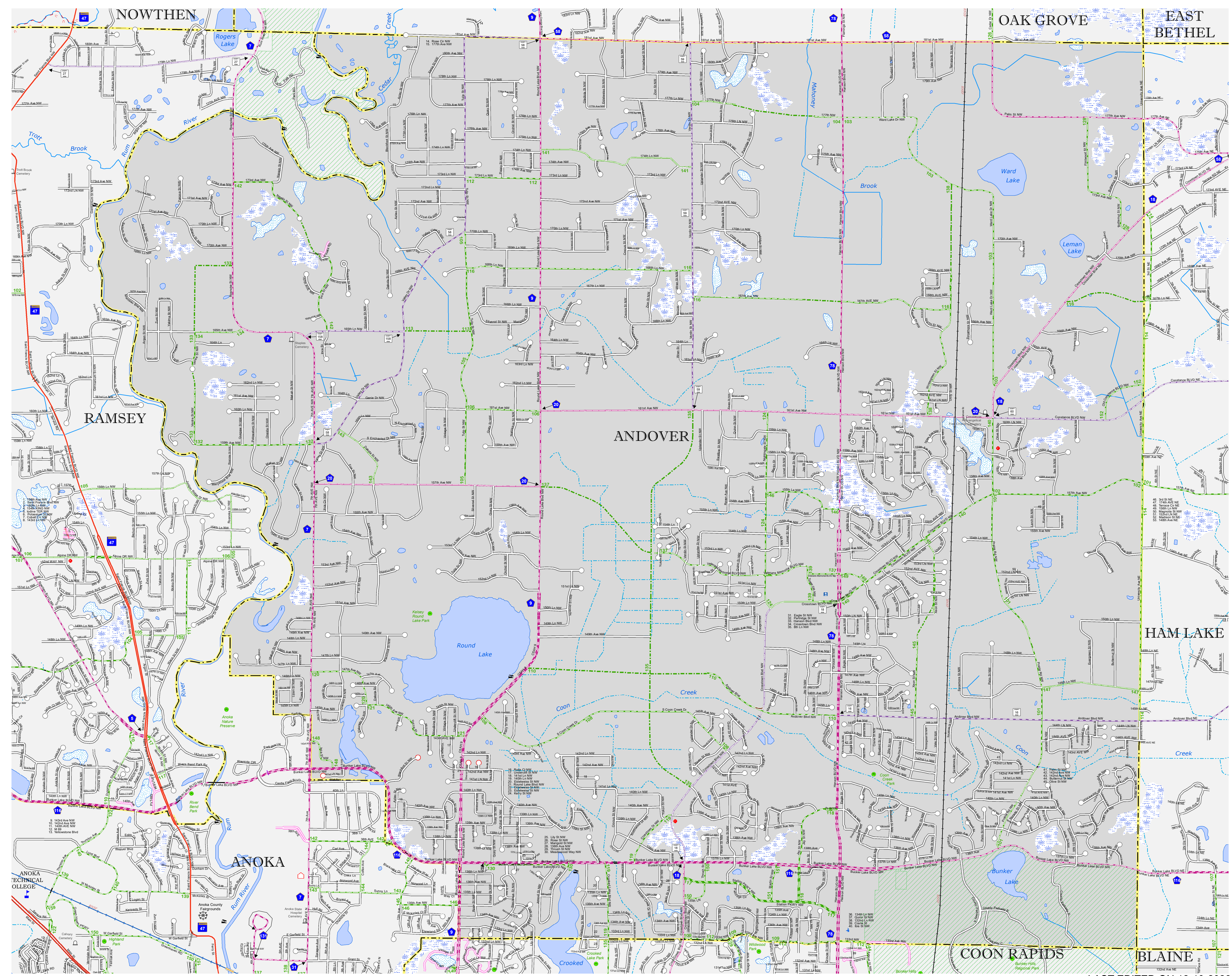


1 in = 1,600 ft
2023

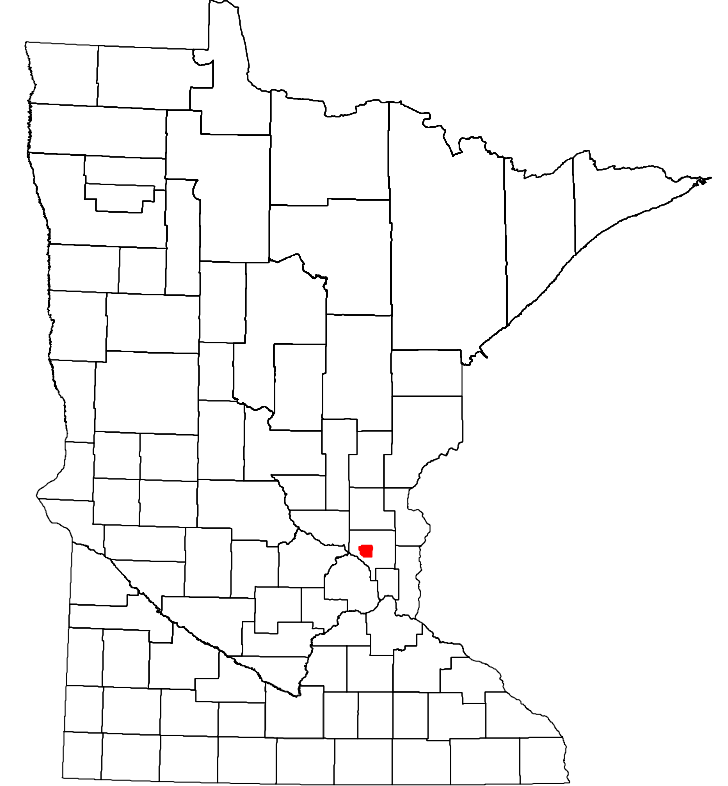
Projection:
Transverse Mercator
NAD 1986
UTM Zone 15



North American Datum
of 1986



ROAD AND ROADWAY FEATURES	PUBLIC SERVICE FEATURES
INTERSTATE	MINDOT OFFICE
US HIGHWAY	MINDOT TRUCK STATION
MN HIGHWAY	HIGHWAY PATROL DISTRICT OFFICE
COUNTY STATE AID HIGHWAY	STATE TRAVEL INFORMATION CENTER
COUNTY ROAD	REST AREA (VAULT TRAILS)
MUNICIPAL STREET	REST AREA (VAULT TRAILS)
MUNICIPAL STATE AID STREET	WAYSIDE (WAIT OR PIT TRIPS)
PRIVATE STREET/ROAD	PUBLIC ACCESS POINT
TOWNSHIP ROAD	LOCAL PARK
UNORGANIZED TERRITORY ROAD	FAIRGROUNDS
RAMP OR CONNECTOR	PORT OF ENTRY
OTHER ROAD	PARK AND RIDE LOT
INTERSTATE EXIT	PUBLIC UNIVERSITY/COLLEGE
GREAT RIVER ROAD	PRIVATE UNIVERSITY/COLLEGE
OTHER ROAD	ELEMENTARY SCHOOL
FRONTAGE ROAD	MIDDLE SCHOOL
STATE PARK	HIGH SCHOOL
NATIONAL FOREST	AVIATION FEATURES
STATE FOREST	COMMERCIAL AIRPORT
STATE TRAIL	GENERAL AIRPORT
STATE TRAIL	AIRSTRIP
STATE TRAIL	SEAPLANE
STATE TRAIL	AIRPORT RUNWAY
STATE TRAIL	CULTURAL FEATURES
STATE TRAIL	STATE HISTORICAL MARKER
STATE TRAIL	HISTORIC SITE
STATE TRAIL	MONUMENT
STATE TRAIL	CEMETERY
STATE TRAIL	BOUNDARY FEATURES
STATE TRAIL	TRIBAL LAND
STATE TRAIL	COUNTY
STATE TRAIL	MUNICIPALITY
STATE TRAIL	ADJACENT MUNICIPALITY
STATE TRAIL	FEDERAL ADJUSTED URBAN AREA (2014)
STATE TRAIL	MILITARY
STATE TRAIL	STATE PARK
STATE TRAIL	REGIONAL PARK
STATE TRAIL	NATIONAL FOREST
STATE TRAIL	NATIONAL AND STATE FOREST
STATE TRAIL	STATE FOREST
STATE TRAIL	NATIONAL TRAIL
STATE TRAIL	WILDLIFE REFUGUE AREA
STATE TRAIL	WILDLIFE MANAGEMENT AREA
STATE TRAIL	HYDROLOGIC FEATURES
STATE TRAIL	RIVER OR STREAM (PERMANENT)
STATE TRAIL	LAKE, POND OR RESERVOIR
STATE TRAIL	STREAM (NONPERMANENT)
STATE TRAIL	FRANKING DITCH
STATE TRAIL	WETLAND
STATE TRAIL	ISLAND OR LAND
STATE TRAIL	REGIONAL WATERSHED
STATE TRAIL	PUBLIC FACILITIES
STATE TRAIL	FEDERAL CAPITOL
STATE TRAIL	CITY HALL
STATE TRAIL	TOWN HALL
STATE TRAIL	COMUNITY CENTER
STATE TRAIL	ARENA
STATE TRAIL	STADIUM
STATE TRAIL	POST OFFICE
STATE TRAIL	POLICE STATION
STATE TRAIL	FIRE STATION
STATE TRAIL	PUBLIC LIBRARY
STATE TRAIL	PUBLIC MUSEUM
STATE TRAIL	EVENT CENTER
STATE TRAIL	CITY CENTERS
STATE TRAIL	TRIBAL GOVERNMENT CENTER
STATE TRAIL	CITY CENTER
STATE TRAIL	LOCALLY KNOWN PLACE
STATE TRAIL	UNINCORPORATED COMMUNITY



LAST EDITED ON 12-10-2023

Population (U.S. Census 2020): 32,601

To request information from this document in an alternative format, call 651-366-4718 or 1-800-657-3774 (Greater Minnesota); 711 or 1-800-627-3529 (Minnesota Relay). You may also send an e-mail to ADRequest.dot@state.mn.us. (Please request at least one week in advance.)