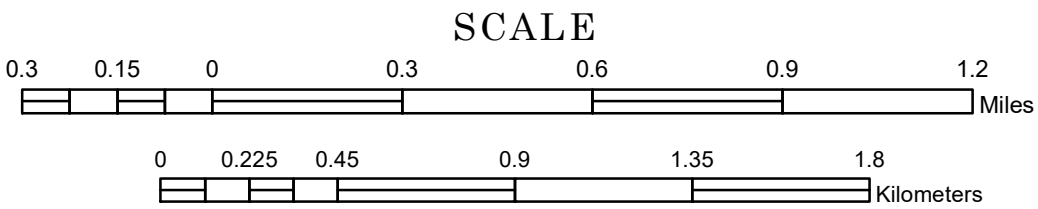


MUNICIPALITY OF
MEDINA


PREPARED BY THE
MINNESOTA DEPARTMENT OF TRANSPORTATION
OFFICE OF TRANSPORTATION SYSTEM MANAGEMENT

IN COOPERATION WITH
U.S. DEPARTMENT OF TRANSPORTATION
FEDERAL HIGHWAY ADMINISTRATION



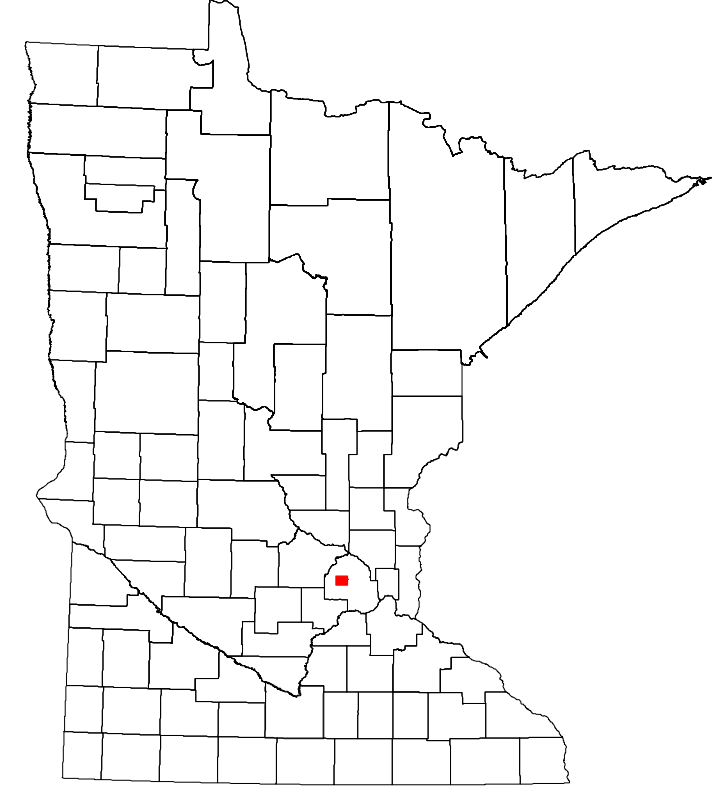
1 in = 1,600 ft
2023

Projection:
Transverse Mercator
NAD 1986
UTM Zone 15



North American Datum
of 1986

ROAD AND ROADWAY FEATURES	PUBLIC SERVICE FEATURES
INTERSTATE	MINIOT OFFICE
US HIGHWAY	MINIOT TRUCK STATION
MIN HIGHWAY	HIGHWAY PATROL DISTRICT OFFICE
COUNTY STATE AID HIGHWAY	STATE TRAVEL INFORMATION CENTER
COUNTY ROAD	REST AREA (FULL SERVICE)
MUNICIPAL STREET	REST AREA (VAULT TRAILS)
MUNICIPAL STATE AID STREET	WAYSIDE (VAULT OR PIT TOLLS)
PRIVATE STREET/ROAD	PUBLIC ACCESS POINT
TOWNSHIP ROAD	LOCAL PARK
UNORGANIZED TERRITORY ROAD	FAIRGROUNDS
RAMP OR CONNECTOR	PORT OF ENTRY
INTERSTATE EXIT	PARK AND RIDE LOT
GREAT RIVER ROAD	PUBLIC UNIVERSITY/COLLEGE
OTHER ROAD	PRIVATE UNIVERSITY/COLLEGE
Freeway	National Park
State Park	National Monument
National Park	State Capitol
National Monument	National Wildlife
National Wildlife	State Game
State Game	
RAILROAD AND RAILWAY FEATURES	CULTURAL FEATURES
RAILWAY	STATE HISTORICAL MARKER
EMPIRE BUILDER STATION (AMTRAK)	HISTORIC DISTRICT
NORTHSTAR STATION (COMMUTER)	HISTORIC SITE
LIGHT RAIL	MONUMENT
BLUE LINE STATION	CEMETERY
GREEN LINE STATION	BOUNDARY FEATURES
INFRASTRUCTURE FEATURES	TRIBAL LAND
LONG BRIDGE (100' OR GREATER SPAN)	COUNTY
MAJOR BRIDGE (20' TO 100' SPAN)	MUNICIPALITY
MINOR BRIDGE (5' TO 20' SPAN)	ADJACENT MUNICIPALITY
ROAD TUNNEL (100' OR GREATER SPAN)	FEDERAL ADJUSTED URBAN AREA (2014)
RAILROAD BRIDGE (100' OR GREATER SPAN)	MILITARY
RAILROAD BRIDGE (UNDER 100' SPAN)	STATE PARK
BOATWAY	NATIONAL PARK
PEDESTRIAN BRIDGE	NATIONAL AND STATE FOREST
PEDESTRIAN TUNNEL	STATE FOREST
DAM	NATIONAL TRAIL
LOCK AND DAM	WILDLIFE REFUGUE AREA
PUBLIC FACILITIES	WILDLIFE MANAGEMENT AREA
STATE CAPITOL	HYDROLOGICAL FEATURES
FEDERAL COURTHOUSE	RIVER OR STREAM (PERMANENT)
COUNTY COURTHOUSE	LAKE, POND OR RESERVOIR
ARMORY	STREAM (NONPERMANENT)
CITY HALL	PUBLIC MUSEUM
TOWN HALL	EVENT CENTER
COMALITY CENTER	
ARENA	
STADIUM	
POST OFFICE	
POLICE STATION	
FIRE STATION	
PUBLIC LIBRARY	
CITY CENTERS	
TRIBAL GOVERNMENT CENTER	
CITY CENTER	
LOCALLY KNOWN PLACE	
UNINCORPORATED COMMUNITY	



Population (U.S. Census 2020): 6,837

To request information from this document in an alternative format, call 651-366-4718 or 1-800-657-3774 (Greater Minnesota); 711 or 1-800-627-3529 (Minnesota Relay). You may also send an e-mail to ADArequest.dot@state.mn.us. (Please request at least one week in advance.)

LAST EDITED ON 12-13-2023