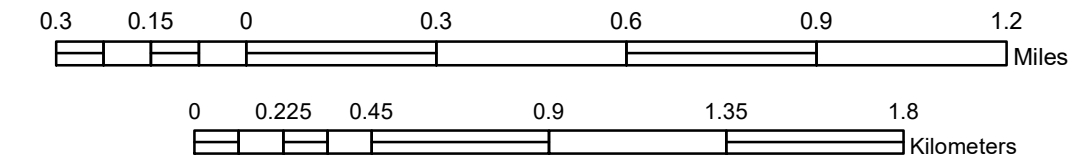


# MUNICIPALITY OF SAVAGE

PREPARED BY THE  
MINNESOTA DEPARTMENT OF TRANSPORTATION  
OFFICE OF TRANSPORTATION SYSTEM MANAGEMENT

IN COOPERATION WITH  
U.S. DEPARTMENT OF TRANSPORTATION  
FEDERAL HIGHWAY ADMINISTRATION


SCALE



1 in = 1,600 ft

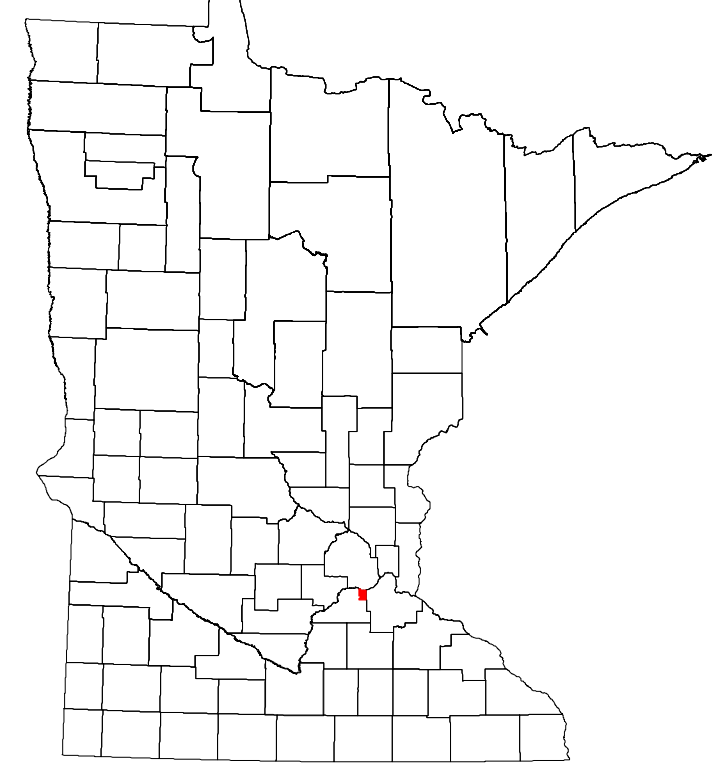
2023

Projection:  
Transverse Mercator  
NAD 1986  
UTM Zone 15



North American Datum  
of 1986

ROAD AND ROADWAY FEATURES	PUBLIC SERVICE FEATURES
INTERSTATE	MINIOT OFFICE
US HIGHWAY	MINIOT TRUCK STATION
MIN. HIGHWAY	HIGHWAY PATROL DISTRICT OFFICE
COUNTY STATE AID HIGHWAY	STATE TRAVEL INFORMATION CENTER
COUNTY ROAD	REST AREA (VAULT TOILET)
MUNICIPAL STREET	REST AREA (WALK TOILET)
MUNICIPAL STATE AID STREET	WAYSIDE (WALK OR PIT TOILET)
PRIVATE STREET/ROAD	PUBLIC ACCESS POINT
TOWNSHIP ROAD	LOCAL PARK
UNORGANIZED TERRITORY ROAD	FAIRGROUNDS
RAMP OR CONNECTOR	PORT OF ENTRY
OTHER ROAD	PARK AND RIDE LOT
GREAT RIVER ROAD	PUBLIC UNIVERSITY/COLLEGE
RAILROAD AND RAILWAY FEATURES	PRIVATE UNIVERSITY/COLLEGE
EMPIRE BUILDER STATION (AMTRAK)	ELEMENTARY SCHOOL
NORTHSTAR STATION (COMMETRA)	MIDDLE SCHOOL
LIGHT RAIL	HIGH SCHOOL
BLUE LINE STATION	AVIATION FEATURES
GREEN LINE STATION	COMMERCIAL AIRPORT
INFRASTRUCTURE FEATURES	GENERAL AIRPORT
LONG BRIDGE (100' OR GREATER SPAN)	AIRSTRIP
MAJOR BRIDGE (20' TO 100' SPAN)	SEAPLANE
MINOR BRIDGE (5' TO 20' SPAN)	AIRPORT RUNWAY
ROAD TUNNEL (100' OR GREATER SPAN)	CULTURAL FEATURES
RAILROAD BRIDGE (100' OR GREATER SPAN)	STATE HISTORICAL MARKER
RAILROAD BRIDGE (UNDER 100' SPAN)	HISTORIC DISTRICT
BOWWAY	HISTORIC SITE
PEDESTRIAN BRIDGE	MONUMENT
PEDESTRIAN TUNNEL	CEMETERY
DAM	BOUNDARY FEATURES
LOCK AND DAM	TRIBAL LAND
PUBLIC FACILITIES	COUNTY
STATE CAPITOL	MUNICIPALITY
FEDERAL COURTHOUSE	ADJACENT MUNICIPALITY
COUNTY COURTHOUSE	FEDERAL ADJUSTED URBAN AREA (2014)
CITY HALL	MILITARY
TOWN HALL	STATE PARK
COMUNITY CENTER	REGIONAL PARK
STADIUM	NATIONAL FOREST
POST OFFICE	NATIONAL AND STATE FOREST
POLICE STATION	STATE FOREST
FIRE STATION	NATIONAL TRAIL
PUBLIC LIBRARY	WILDLIFE REFUGUE AREA
PUBLIC MUSEUM	WILDLIFE MANAGEMENT AREA
EVENT CENTER	HYDROLOGIC FEATURES
CITY CENTERS	RIVER OR STREAM (PERMANENT)
TRIBAL GOVERNMENT CENTER	LAKE, POND OR RESERVOIR
CITY CENTER	STREAM (PERMANENT)
LOCALLY KNOWN PLACE	DRAINAGE DITCH
UNINCORPORATED COMMUNITY	WETLAND
	ISLAND OR LAND
	REGIONAL WATERSHED



To request information from this document in an alternative format, call 651-366-4718 or 1-800-657-3774 (Greater Minnesota); 711 or 1-800-627-3529 (Minnesota Relay). You may also send an e-mail to [ADArequest.dot@state.mn.us](mailto:ADArequest.dot@state.mn.us). (Please request at least one week in advance.)

LAST EDITED ON 1-29-2024

Population (U.S. Census 2020): 32,465