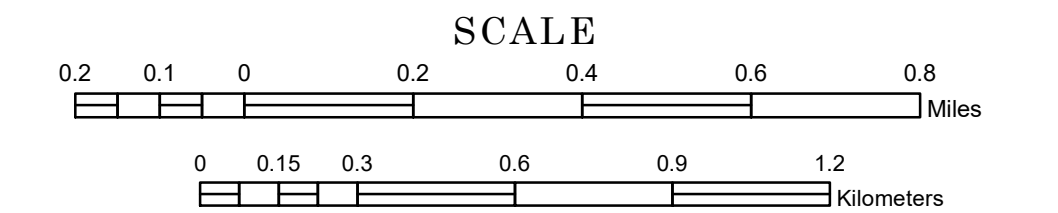


MUNICIPALITY OF NEW HOPE


PREPARED BY THE
MINNESOTA DEPARTMENT OF TRANSPORTATION
OFFICE OF TRANSPORTATION SYSTEM MANAGEMENT

IN COOPERATION WITH
U.S. DEPARTMENT OF TRANSPORTATION
FEDERAL HIGHWAY ADMINISTRATION

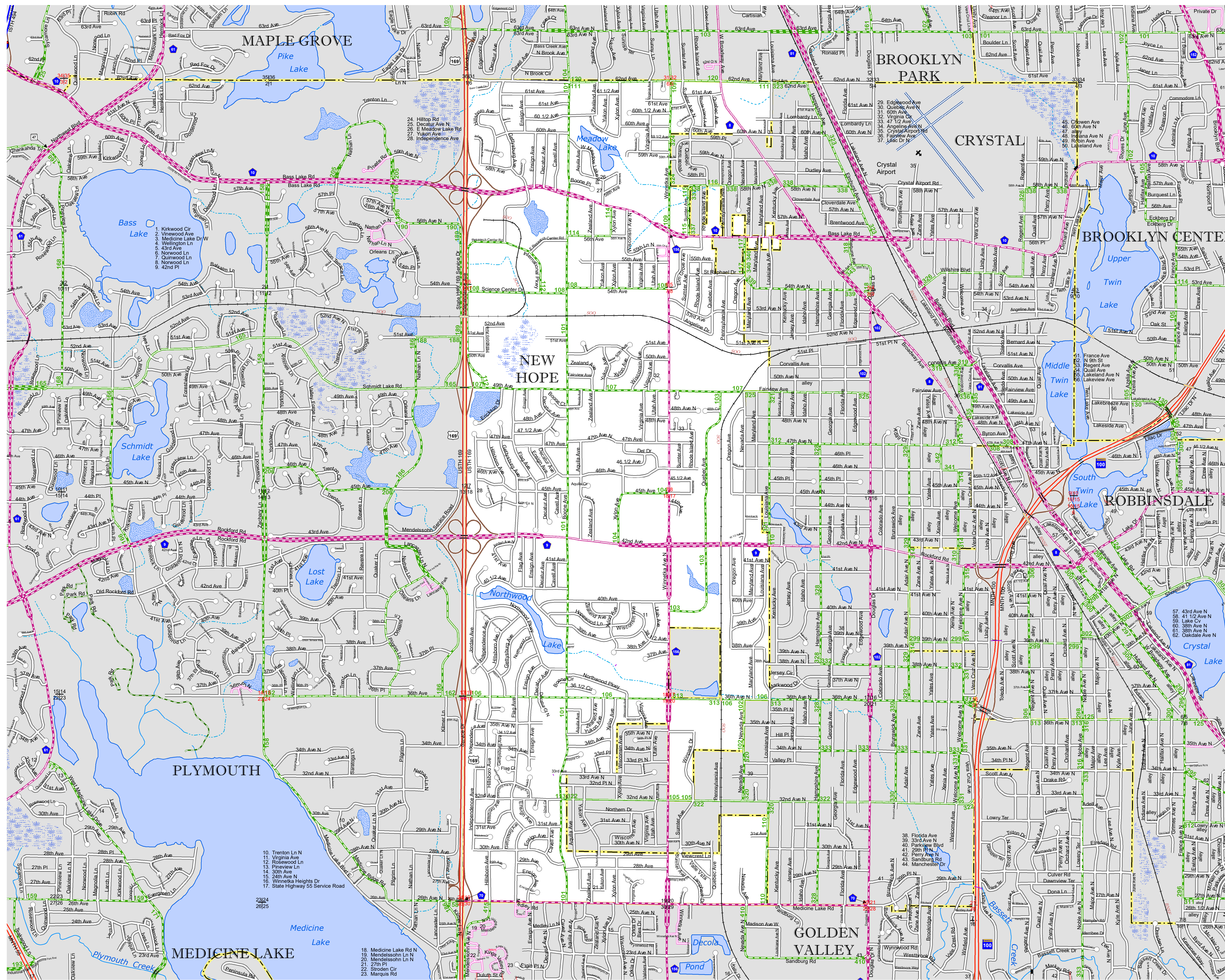


1 in = 1,200 ft
2023

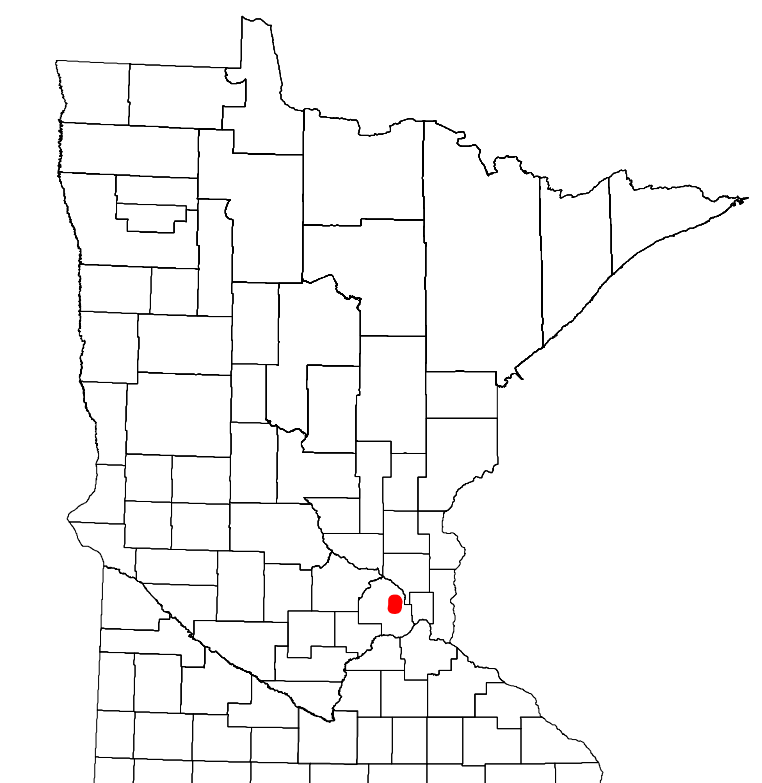
Projection:
Transverse Mercator
NAD 1986
UTM Zone 15



North American Datum
of 1986



ROAD AND ROADWAY FEATURES	INFRASTRUCTURE FEATURES	AVIATION FEATURES
US HIGHWAY	LONG BRIDGE (100' OR GREATER SPAN)	COMMERCIAL AIRPORT
STATE HIGHWAY	MAJOR BRIDGE (20' TO 100' SPAN)	GENERAL AIRPORT
COUNTY STATE AID HIGHWAY	MINOR BRIDGE (5' TO 20' SPAN)	AIRSTRIP
COUNTY ROAD	ROAD TUNNEL (100' OR GREATER SPAN)	SEAPLANE
MUNICIPAL STREET	RAILROAD BRIDGE (100' OR GREATER SPAN)	AIRPORT RUNWAY
MUNICIPAL STATE AID STREET	RAILROAD BRIDGE (UNDER 100' SPAN)	
PRIVATE STREET/ROAD	SKYWAY	
TOWNSHIP ROAD	PEDESTRIAN BRIDGE	
UNORGANIZED TERRITORY ROAD	PEDESTRIAN TUNNEL	
RAMP OR CONNECTOR		
GREAT RIVER ROAD		
COUNTY STATE AID HIGHWAY (ONE)		
MUNICIPAL STATE AID STREET (ONE)		
TRUNK HIGHWAY FUTURE PROJECTS		
OTHER ROADS		
FRONTAGE		
INDIAN SERVICE		
RAILROAD		
BOUNDARY FEATURES		
COUNTY		
MUNICIPALITY		



To request information from this document in an alternative format, call 651-366-4718 or 1-800-657-3774 (Greater Minnesota); 711 or 1-800-627-3529 (Minnesota Relay). You may also send an e-mail to ADRequest.dot@state.mn.us. (Please request at least one week in advance.)

LAST EDITED ON 4-15-2024

Population (U.S. Census 2010): 20339