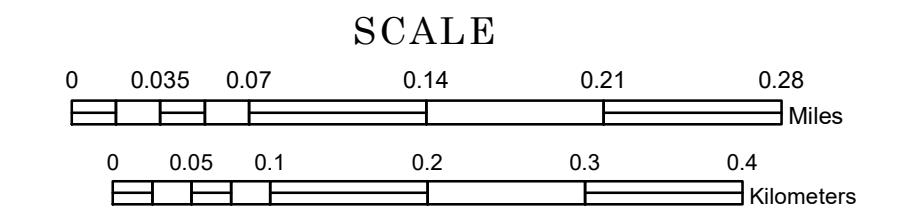


MUNICIPALITY OF SAINT PAUL


PREPARED BY THE
MINNESOTA DEPARTMENT OF TRANSPORTATION
OFFICE OF TRANSPORTATION SYSTEM MANAGEMENT

IN COOPERATION WITH
U.S. DEPARTMENT OF TRANSPORTATION
FEDERAL HIGHWAY ADMINISTRATION

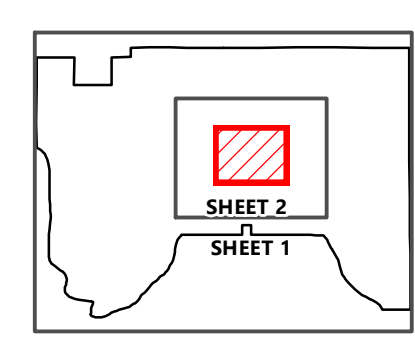
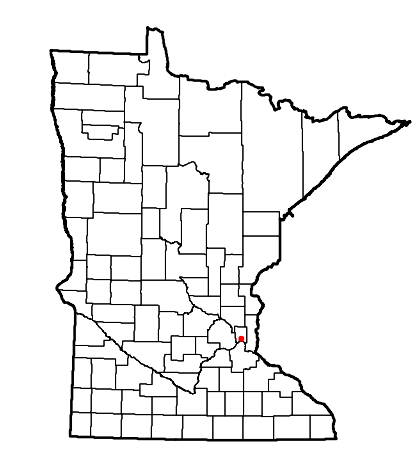
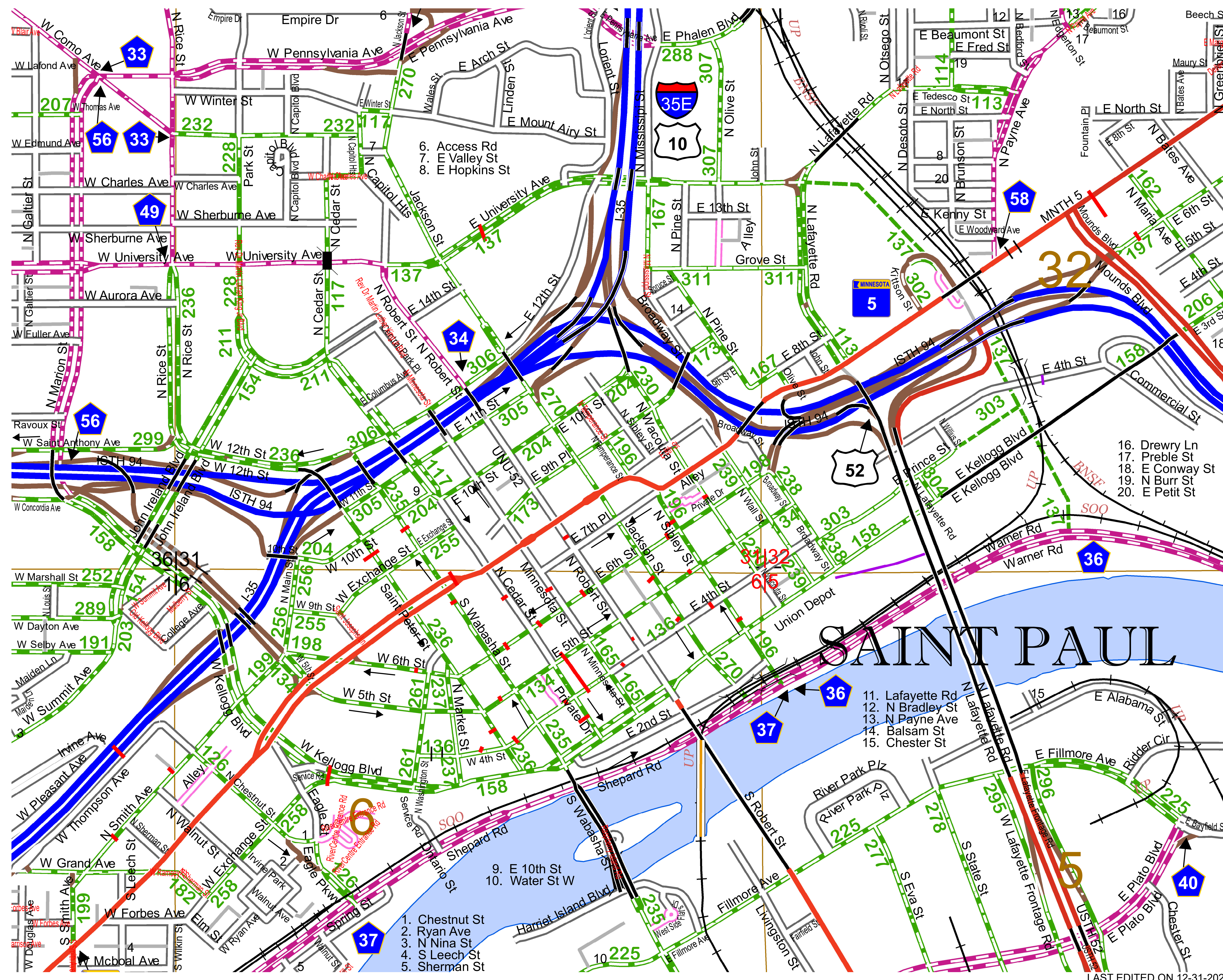


1 in = 400 ft
2024

Projection:
Transverse Mercator
NAD 1986
UTM Zone 15



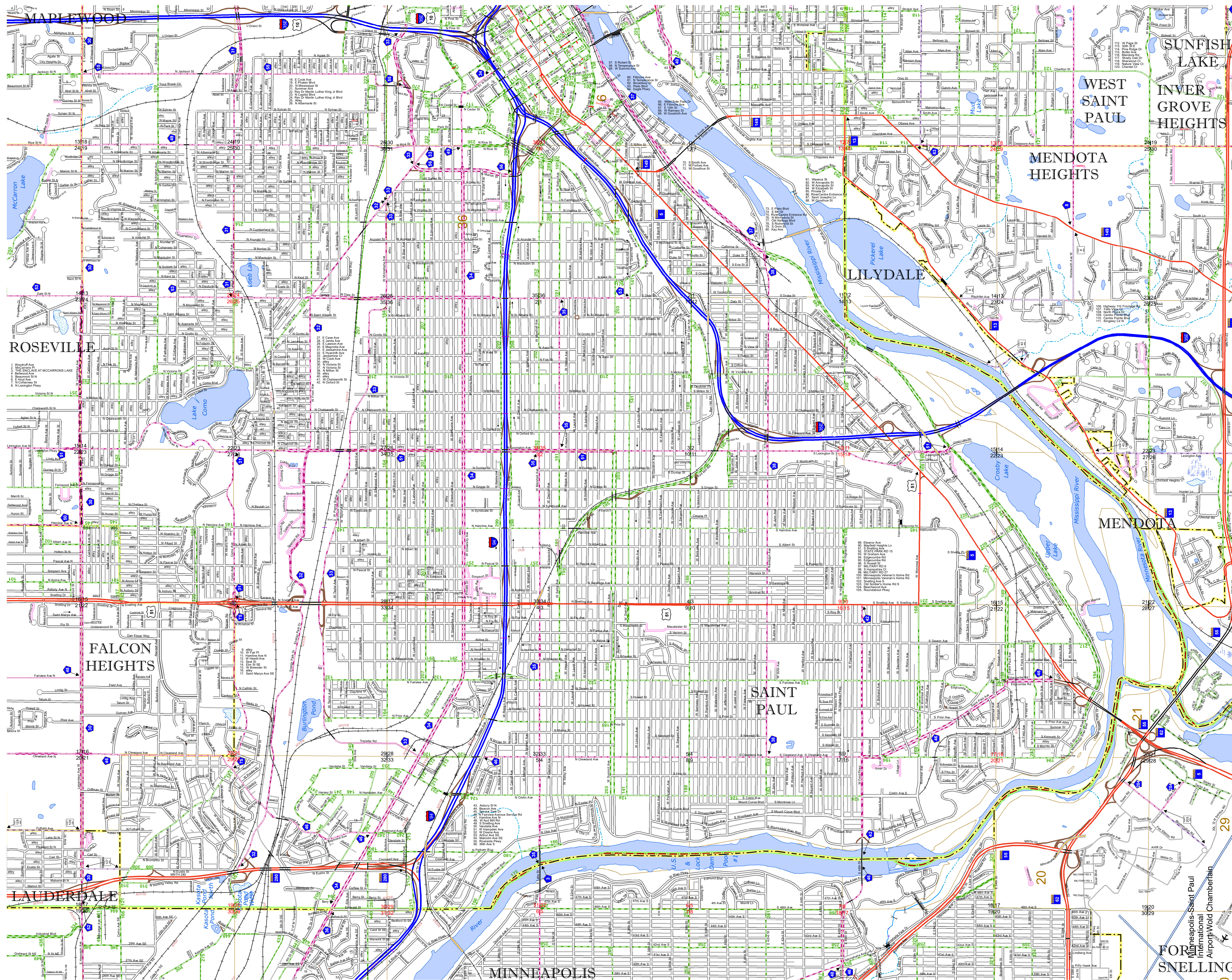
ROAD AND ROADWAY FEATURES		PUBLIC SERVICE FEATURES	
INTERSTATE		MINDOT OFFICE	
US HIGHWAY		MINDOT TRUCK STATION	
MN HIGHWAY		HIGHWAY PATROL DISTRICT OFFICE	
COUNTY STATE AID HIGHWAY		STATE TRAVEL INFORMATION CENTER	
MUNICIPAL STATE AID STREET		REST AREA (PULL SERVICE)	
TOWNSHIP ROAD		REST AREA (WALK TOILET)	
UNORGANIZED TERRITORY ROAD		WAYSIDE (WALK OR PULL TOILET)	
RAMP OR CONNECTOR		LOCAL PARK	
INTERSTATE EXIT		PUBLIC ACCESS POINT	
GREAT RIVER ROAD		FAIRGROUNDS	
OTHER ROADS:		PORT OF ENTRY	
Frontage		RUN AND RIDE LOT	
Innova Service		PRIVATE UNIVERSITY COLLEGE	
Military		PRIVATE UNIVERSITY COLLEGE	
		CULTURAL FEATURES	
		STATE HISTORICAL MARKER	
		HISTORIC DISTRICT	
		HISTORIC SITE	
		MONUMENT	
		BOUNDARY FEATURES	
		TRIBAL LAND	
		COUNTY	
		MUNICIPALITY	
		ADJACENT MUNICIPALITY	
		FEDERAL ADJUSTED URBAN AREA (2014)	
		MILITARY	
		VOYAGEURS NATIONAL PARK	
		BOUNDARY WATERS CANOE AREA WILDERNESS	
		STATE PARK	
		NATIONAL PARKS	
		NATIONAL FOREST	
		NATIONAL AND STATE FOREST	
		STATE FOREST	
		NATIONAL TRAIL	
		WILDLIFE REFUGE AREA	
		WILDLIFE MANAGEMENT AREA	
		HYDROLOGIC FEATURES	
		RIVER OR STREAM (PERENNIAL)	
		LAKE, POND OR RESERVOIR	
		STREAM (INTERMITTENT)	
		DRAINAGE DITCH	
		WETLAND	
		ISLAND OR LAND	
		REGIONAL WATERSHED	
		CITY CENTERS	
		TRIBAL GOVERNMENT CENTER	
		CITY CENTER	
		LOCALLY KNOWN PLACE	
		UNINCORPORATED COMMUNITY	



To request information from this document in an alternative format, call 651-366-4718 or 1-800-657-3774 (Greater Minnesota); 711 or 1-800-627-3529 (Minnesota Relay). You may also send an e-mail to ADAREquest.dot@state.mn.us. (Please request at least one week in advance.)

LAST EDITED ON 12-31-2024


Population (U.S. Census 2010): 285,068




MUNICIPALITY OF SAINT PAUL

PREPARED BY THE
MINNESOTA DEPARTMENT OF TRANSPORTATION
OFFICE OF TRANSPORTATION SYSTEM MANAGEMENT

IN COOPERATION WITH
U.S. DEPARTMENT OF TRANSPORTATION
FEDERAL HIGHWAY ADMINISTRATION



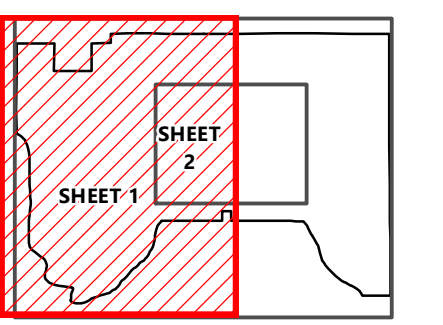
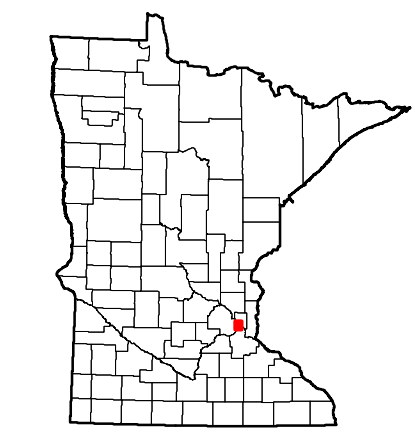
1 in = 1,600 ft
2024



Projection:
Transverse Mercator
NAD 1986
UTM Zone 15

North American Datum
of 1986

<ul style="list-style-type: none"> INTERSTATE US HIGHWAY MN HIGHWAY COUNTY STATE AID HIGHWAY MUNICIPAL STATE AID STREET PRIVATE STREET/ROAD TOWNSHIP ROAD UNORGANIZED TERRITORY ROAD RAMP OR CONNECTOR INTERSTATE EXIT GREAT RIVER ROAD OTHER ROADS COMMERCIAL AIRPORT GENERAL AIRPORT AIRSTRIP SEAPLANE AIRPORT RUNWAY RAILWAY EMPIRE BUILDER STATION (AMTRAK) NORTHSTAR STATION (COMPUTER) LIGHT RAIL BLUE LINE GREEN LINE LONG BRIDGE (100' OR GREATER SPAN) MAJOR BRIDGE (20' TO 100' SPAN) MINOR BRIDGE (8' TO 20' SPAN) DAM LOCK AND DAM STATE CAPITOL FEDERAL COURTHOUSE COUNTY COURTHOUSE ARMORY TRIAL GOVERNMENT CENTER 	<ul style="list-style-type: none"> ROAD AND ROADWAY FEATURES STATE PARK NATIONAL MONUMENT NATIONAL PARK STATE FOREST NATIONAL WILDLIFE STATE GAME AVIATION FEATURES RAILROAD AND RAILWAY FEATURES INFRASTRUCTURE FEATURES PUBLIC FACILITIES CITY CENTERS LOCALLY KNOWN PLACE UNINCORPORATED COMMUNITY 	<ul style="list-style-type: none"> PUBLIC SERVICE FEATURES MINDOT OFFICE MINDOT TRUCK STATION HIGHWAY PATROL DISTRICT OFFICE STATE TRAVEL INFORMATION CENTER REST AREA (FULL SERVICE) REST AREA (WAIT TOILET) WAYSIDE (WALK ON P/W TOILET) LOCAL PARK PUBLIC ACCESS POINT FAIRGROUNDS PORT OF ENTRY RUNK AND RIDE LOT PUBLIC UNIVERSITY/COLLEGE PRIVATE UNIVERSITY/COLLEGE CULTURAL FEATURES STATE HISTORICAL MARKER HISTORIC DISTRICT HISTORIC SITE MONUMENT BOUNDARY FEATURES TRIBAL LAND COUNTY MUNICIPALITY ADJACENT MUNICIPALITY FEDERAL ADJUSTED URBAN AREA (2014) MILITARY VOYAGEURS NATIONAL PARK BOUNDARY WATERS CANOE AREA WILDERNESS STATE PARK NATIONAL FOREST NATIONAL AND STATE FOREST STATE FOREST NATIONAL TRAIL WILDLIFE REFUGIA AREA WILDLIFE MANAGEMENT AREA HYDROLOGIC FEATURES RIVER OR STREAM (PERENNIAL) LAKE, POND OR RESERVOIR STREAM (INTERMITTENT) DRAINAGE DITCH WETLAND ISLAND OR LAND REGIONAL WATERSHED
--	--	--

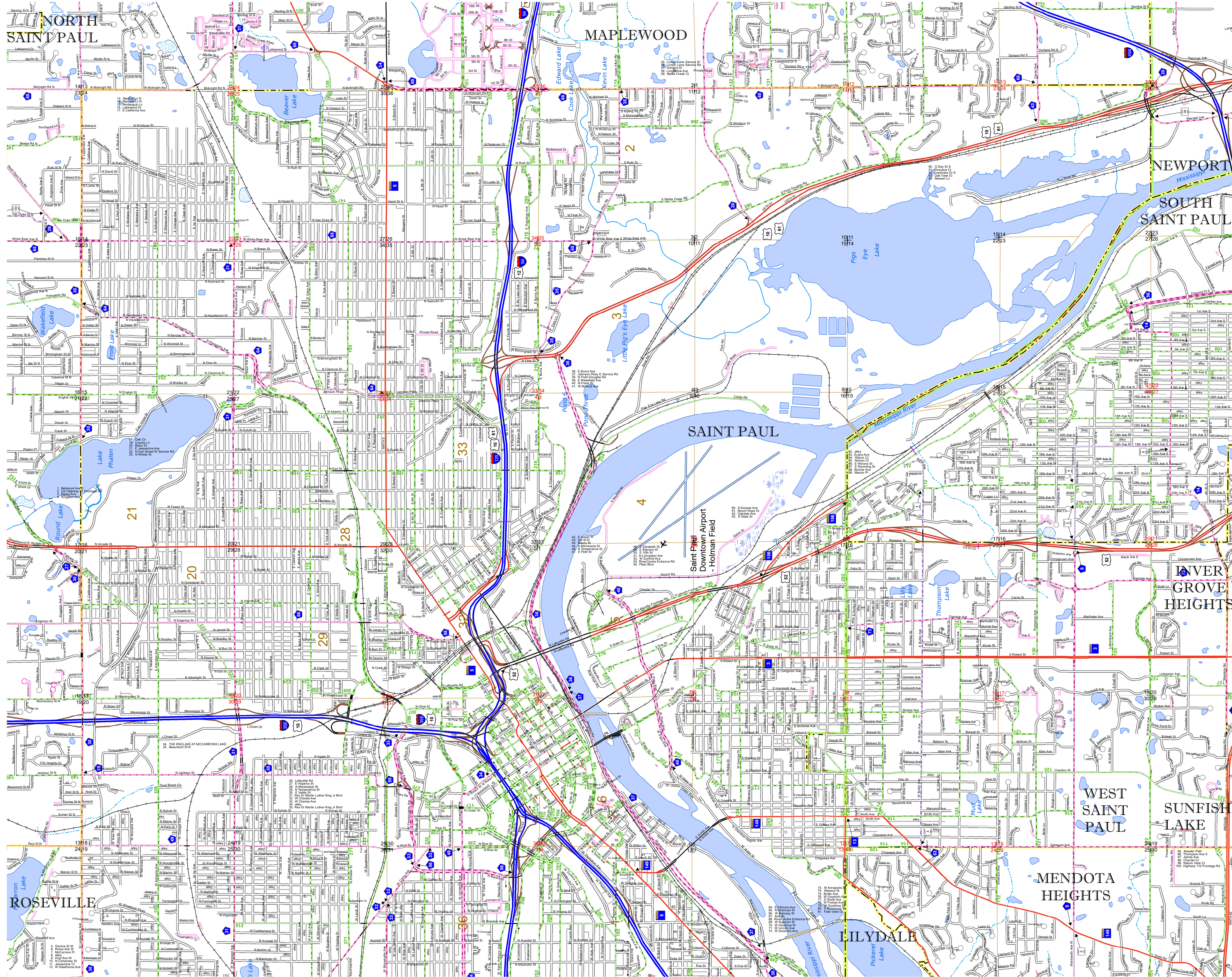


FOR Minneapolis-Saint Paul International Airport/Wold Chamberlain SNELLING

LAST EDITED ON 12-31-2024

Population (U.S. Census 2010): 285,068


To request information from this document in an alternative format, call 651-366-4718 or 1-800-657-3774 (Greater Minnesota); 711 or 1-800-627-3529 (Minnesota Relay). You may also send an e-mail to ADRequest.dot@state.mn.us. (Please request at least one week in advance.)



MUNICIPALITY OF SAINT PAUL


PREPARED BY THE
MINNESOTA DEPARTMENT OF TRANSPORTATION
OFFICE OF TRANSPORTATION SYSTEM MANAGEMENT

IN COOPERATION WITH
U.S. DEPARTMENT OF TRANSPORTATION
FEDERAL HIGHWAY ADMINISTRATION




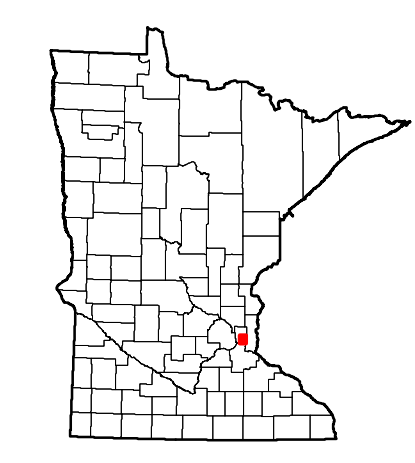
1 in = 1,600 ft
2024

Projection:
Transverse Mercator
NAD 1986
UTM Zone 15



North American Datum
of 1986

ROAD AND ROADWAY FEATURES		PUBLIC SERVICE FEATURES	
INTERSTATE		MINDOT OFFICE	
US HIGHWAY		MINDOT TRUCK STATION	
MN HIGHWAY		HIGHWAY PATROL DISTRICT OFFICE	
COUNTY STATE AID HIGHWAY		STATE TRAVEL INFORMATION CENTER	
COUNTY ROAD		REST AREA (FULL SERVICE)	
MUNICIPAL STATE AID STREET		REST AREA (WALK TOILET)	
MUNICIPAL STREET		WAYSIDE (WALK OR P/T TOILET)	
PRIVATE STREET/ROAD		LOCAL PARK	
TOWNSHIP ROAD		PUBLIC ACCESS POINT	
UNORGANIZED TERRITORY ROAD		FAIRGROUNDS	
RAMP OR CONNECTOR		PORT OF ENTRY	
INTERSTATE EXIT		RUN AND RIDE LOT	
GREAT RIVER ROAD		PUBLIC UNIVERSITY/COLLEGE	
OTHER ROADS		PRIVATE UNIVERSITY/COLLEGE	
FRONTAGE		CULTURAL FEATURES	
INDUSTRIAL PARK		STATE HISTORICAL MARKER	
NATIONAL PARK		HISTORIC DISTRICT	
MONUMENT		HISTORIC SITE	
STATE FOREST		MONUMENT	
NATIONAL FOREST		BOUNDARY FEATURES	
MILITARY		TRIBAL LAND	
AVIATION FEATURES		COUNTY	
COMMERCIAL AIRPORT		MUNICIPALITY	
GENERAL AIRPORT		ADJACENT MUNICIPALITY	
AIRSTRIP		FEDERAL ADJUSTED URBAN AREA (2014)	
SEAPLANE		MILITARY	
AIRPORT RUNWAY		VOYAGERS NATIONAL PARK	
RAILROAD AND SALWAY FEATURES		BOUNDARY WATERS CANOE AREA WILDERNESS	
EMPIRE BUILDER STATION (AMTRAK)		STATE PARK	
NORTHSTAR STATION (COMMUTER)		NATIONAL PARK	
LIGHT RAIL		NATIONAL AND STATE FOREST	
BLUE LINE		STATE FOREST	
GREEN LINE		NATIONAL TRAIL	
LONG BRIDGE (100' OR GREATER SPAN)		WILDLIFE REFUGE AREA	
MAJOR BRIDGE (20' TO 100' SPAN)		WILDLIFE MANAGEMENT AREA	
MINOR BRIDGE (8' TO 20' SPAN)		HYDROLOGIC FEATURES	
DAM		RIVER OR STREAM (PERENNIAL)	
LOCK AND DAM		LAKE, POND OR RESERVOIR	
STATE CAPITOL		STREAM (INTERMITTENT)	
FEDERAL COURTHOUSE		DRAINAGE DITCH	
COUNTY COURTHOUSE		WETLAND	
ARMORY		ISLAND OR LAND	
CITY CENTERS		REGIONAL WATERSHED	
TRIBAL GOVERNMENT CENTER			
CITY CENTER			
LOCALLY KNOWN PLACE			
UNINCORPORATED COMMUNITY			



LAST EDITED ON 12-31-2024

Population (U.S. Census 2010): 285,068

To request information from this document in an alternative format, call 651-366-4718 or 1-800-657-3774 (Greater Minnesota); 711 or 1-800-627-3529 (Minnesota Relay). You may also send an e-mail to ADRequest.dot@state.mn.us. (Please request at least one week in advance.)