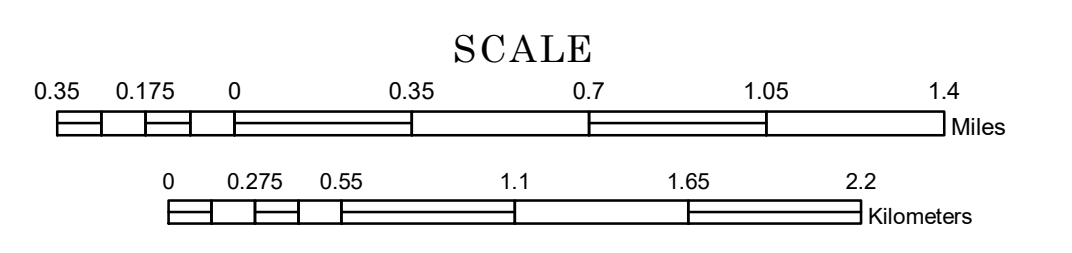


MUNICIPALITY OF
LAKEVILLE


PREPARED BY THE
MINNESOTA DEPARTMENT OF TRANSPORTATION
OFFICE OF TRANSPORTATION SYSTEM MANAGEMENT

IN COOPERATION WITH
U.S. DEPARTMENT OF TRANSPORTATION
FEDERAL HIGHWAY ADMINISTRATION



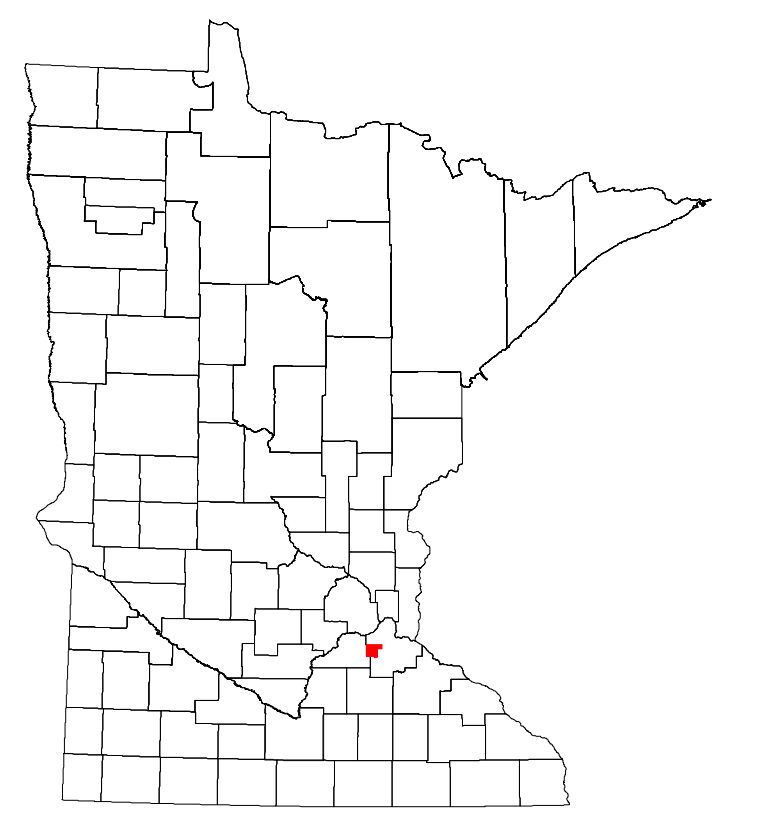
1 in = 2,000 ft
2020

Projection:
Transverse Mercator
NAD 1986
UTM Zone 15



North American Datum
of 1986

ROAD AND ROADWAY FEATURES	PUBLIC SERVICE FEATURES
INTERSTATE	MNDOT OFFICE
US HIGHWAY	MNDOT TRUCK STATION
MIN. HIGHWAY	HIGHWAY PATROL DISTRICT OFFICE
COUNTY STATE AID HIGHWAY	STATE TRAVEL INFORMATION CENTER
COUNTY ROAD	REST AREA (FULL SERVICE)
MUNICIPAL STATE AID STREET	REST AREA (VAULT TOILET)
PRIVATE STREET/ROAD	WIDEWAY (DUAL OR P/T TOILET)
TOWNSHIP ROAD	LOCAL PARK
UNORGANIZED TERRITORY ROAD	PUBLIC ACCESS POINT
RAMP OR CONNECTOR	FARMGROUNDS
INTERSTATE EXIT	PORT OF ENTRY
GREAT RIVER ROAD	PARK AND RIDE LOT
OTHER ROADS	PUBLIC UNIVERSITY/COLLEGE
Private	PRIVATE UNIVERSITY/COLLEGE
State Park	
National Park	
National Monument	
State Forest	
National Wildlife Refuge	
State Game	
AVIATION FEATURES	CULTURAL FEATURES
COMMERCIAL AIRPORT	STATE HISTORICAL MARKER
GENERAL AIRPORT	HISTORIC DISTRICT
AIRSTRIP	HISTORIC SITE
SEAPLANE	MONUMENT
AIRPORT RUNWAY	BOUNDARY FEATURES
RAILROAD AND RAILWAY FEATURES	TRIBAL LAND
EMPIRE BUILDER STATION (AMTRAK)	COUNTY
NORTHSTAR STATION (COMMUTER)	MUNICIPALITY
ADJACENT MUNICIPALITY	FEDERAL ADJUSTED URBAN AREA (2014)
VOYAGEURS NATIONAL PARK	MILITARY
BOUNDARY WATERS CANOE AREA WILDERNESS	STATE PARK
STATE PARK	REGIONAL PARK
NATIONAL FOREST	NATIONAL AND STATE FOREST
STATE FOREST	STATE FOREST
NATIONAL TRAIL	WILDLIFE REFUGE AREA
WILDLIFE REFUGE AREA	WILDLIFE MANAGEMENT AREA
HYDROLOGIC FEATURES	RIVER OR STREAM (PERMANENT)
LAKE, POND OR RESERVOIR	LAKE, POND OR RESERVOIR
STREAM (INTERMITTENT)	STREAM (INTERMITTENT)
DRAINAGE DITCH	DRAINAGE DITCH
WETLAND	WETLAND
ISLAND OR LAND	ISLAND OR LAND
REGIONAL WATERSHED	REGIONAL WATERSHED
CITY CENTERS	
TRIBAL GOVERNMENT CENTER	
CITY CENTER	
LOCALLY KNOWN PLACE	
UNINCORPORATED COMMUNITY	



To request information from this document in an alternative format, call 651-366-4718 or 1-800-657-3774 (Greater Minnesota); 711 or 1-800-627-3529 (Minnesota Relay). You may also send an e-mail to ADAREquest.dot@state.mn.us. (Please request at least one week in advance.)

LAST EDITED ON 2-25-2020

Population (U.S. Census 2010): 55954