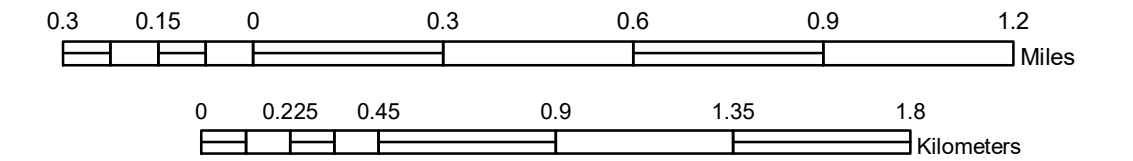


MUNICIPALITY OF SHOREWOOD

PREPARED BY THE
MINNESOTA DEPARTMENT OF TRANSPORTATION
OFFICE OF TRANSPORTATION SYSTEM MANAGEMENT

IN COOPERATION WITH
U.S. DEPARTMENT OF TRANSPORTATION
FEDERAL HIGHWAY ADMINISTRATION


SCALE



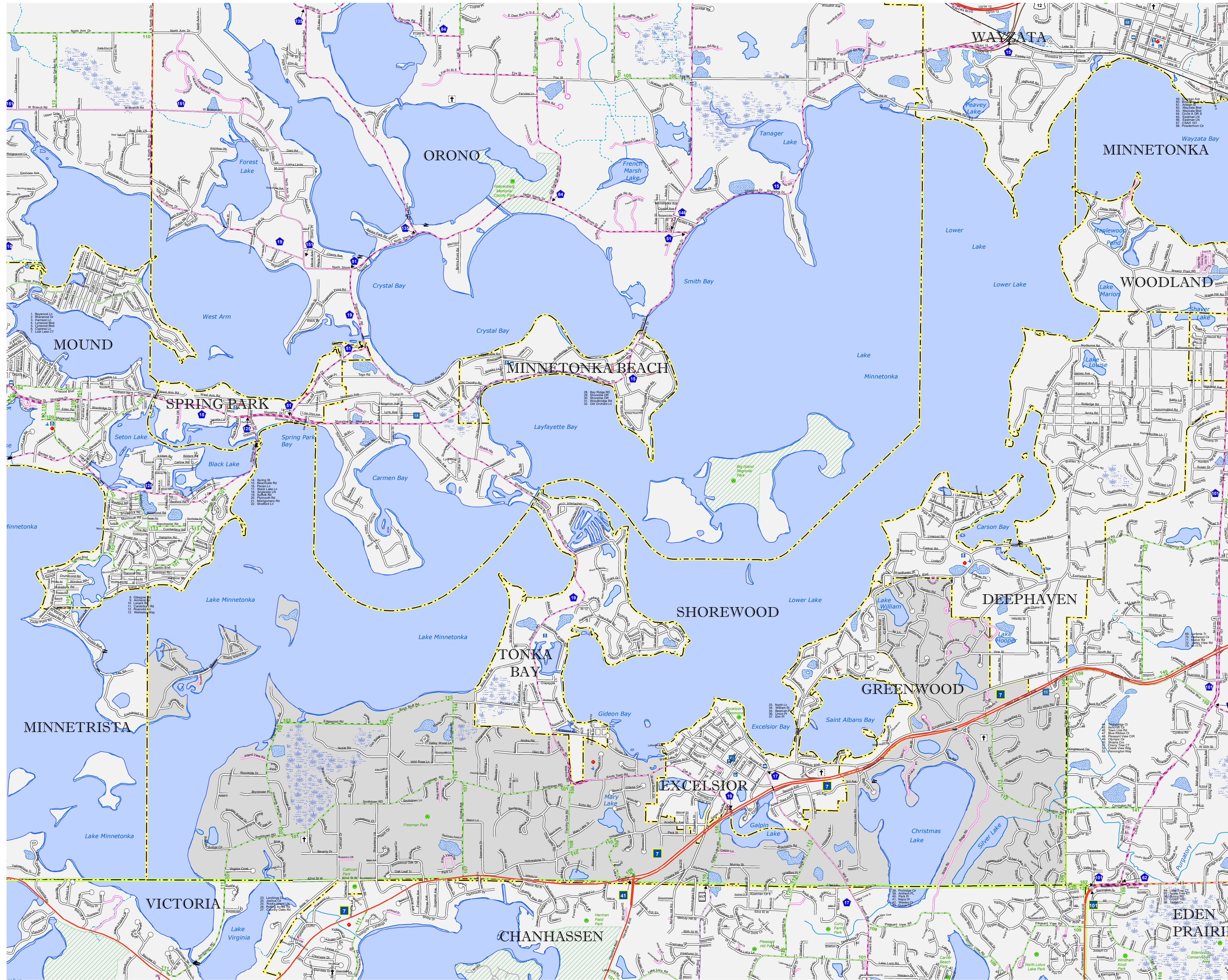
1 in = 1,600 ft

2019

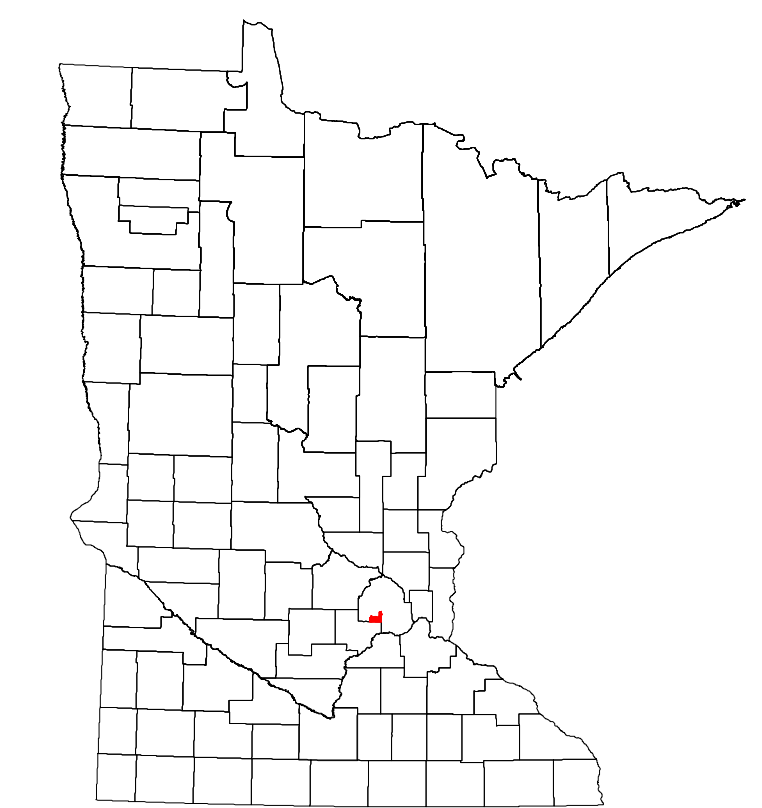
Projection:
Transverse Mercator
NAD 1986
UTM Zone 15



North American Datum
of 1986



ROAD AND ROADWAY FEATURES		PUBLIC SERVICE FEATURES	
INTERSTATE	[Symbol]	MINDOT OFFICE	[Symbol]
US HIGHWAY	[Symbol]	MINDOT TRUCK STATION	[Symbol]
MN HIGHWAY	[Symbol]	HIGHWAY PATROL DISTRICT OFFICE	[Symbol]
COUNTY STATE AID HIGHWAY	[Symbol]	STATE TRAVEL INFORMATION CENTER	[Symbol]
COUNTY ROAD	[Symbol]	REST AREA (FULL SERVICE)	[Symbol]
MUNICIPAL STATE AID STREET	[Symbol]	REST AREA (VAULT TOILET)	[Symbol]
MUNICIPAL STREET	[Symbol]	WAYSIDE (ONLY OR P/T TOILET)	[Symbol]
PRIVATE STREET/ROAD	[Symbol]	LOCAL PARK	[Symbol]
TOWNSHIP ROAD	[Symbol]	PUBLIC ACCESS POINT	[Symbol]
UNORGANIZED TERRITORY ROAD	[Symbol]	FARMGROUNDS	[Symbol]
RAMP OR CONNECTOR	[Symbol]	PORT OF ENTRY	[Symbol]
INTERSTATE EXIT	[Symbol]	PARK AND RIDE LOT	[Symbol]
GREAT RIVER ROAD	[Symbol]	PUBLIC UNIVERSITY/COLLEGE	[Symbol]
OTHER ROADS	[Symbol]	PRIVATE UNIVERSITY/COLLEGE	[Symbol]
Frontage	[Symbol]	State Park	[Symbol]
National	[Symbol]	National Monument	[Symbol]
State Forest	[Symbol]	National Wildlife State Game	[Symbol]
CULTURAL FEATURES	[Symbol]	STATE HISTORICAL MARKER	[Symbol]
HISTORIC DISTRICT	[Symbol]	HISTORIC SITE	[Symbol]
MONUMENT	[Symbol]	BOUNDARY FEATURES	[Symbol]
TRIBAL LAND	[Symbol]	COUNTY	[Symbol]
MUNICIPALITY	[Symbol]	ADJACENT MUNICIPALITY	[Symbol]
FEDERAL ADJUSTED URBAN AREA (2014)	[Symbol]	MILITARY	[Symbol]
VOYAGEURS NATIONAL PARK	[Symbol]	BOUNDARY WATERS CANOE AREA WILDERNESS	[Symbol]
STATE PARK	[Symbol]	STATE PARK	[Symbol]
REGIONAL PARK	[Symbol]	NATIONAL FOREST	[Symbol]
NATIONAL AND STATE FOREST	[Symbol]	STATE FOREST	[Symbol]
NATIONAL TRAIL	[Symbol]	WILDLIFE REFUGE AREA	[Symbol]
WILDLIFE REFUGE AREA	[Symbol]	WILDLIFE MANAGEMENT AREA	[Symbol]
HYDROLOGIC FEATURES	[Symbol]	RIVER OR STREAM (PERMANENT)	[Symbol]
LAKE, POND OR RESERVOIR	[Symbol]	LAKE, POND OR RESERVOIR	[Symbol]
STREAM (INTERMITTENT)	[Symbol]	DRAINAGE DITCH	[Symbol]
WETLAND	[Symbol]	ISLAND OR LAND	[Symbol]
REGIONAL WATERSHED	[Symbol]		



Population (U.S. Census 2010): 7307

To request information from this document in an alternative format, call 651-366-4718 or 1-800-657-3774 (Greater Minnesota); 711 or 1-800-627-3529 (Minnesota Relay). You may also send an e-mail to ADArequest.dot@state.mn.us. (Please request at least one week in advance.)