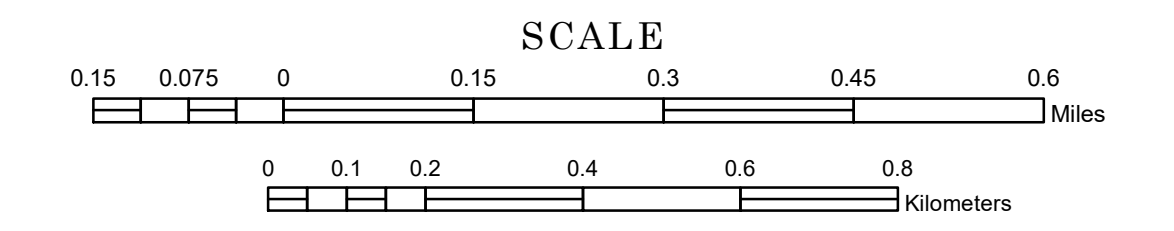


# MUNICIPALITY OF PARKERS PRAIRIE

PREPARED BY THE  
MINNESOTA DEPARTMENT OF TRANSPORTATION  
OFFICE OF TRANSPORTATION SYSTEM MANAGEMENT

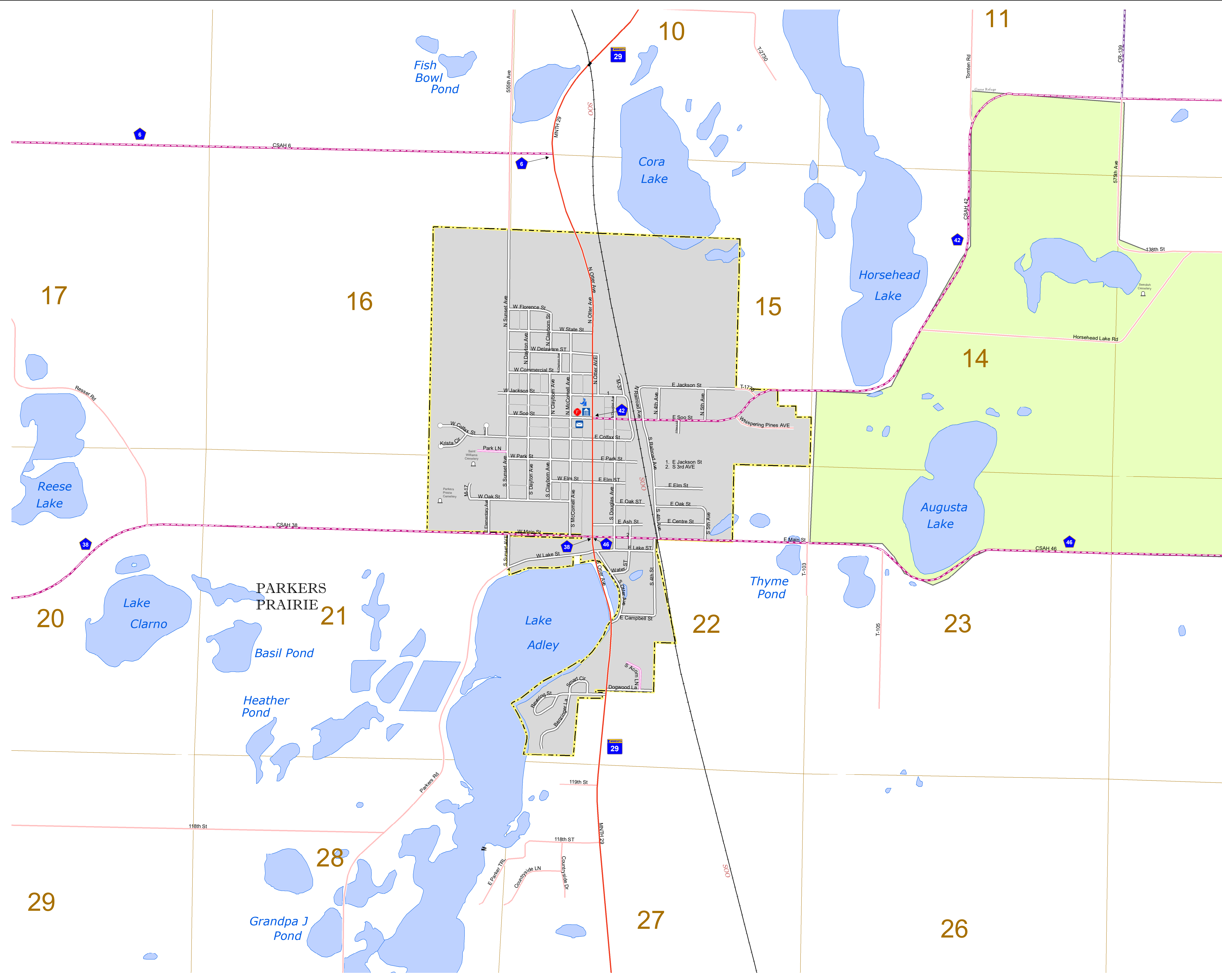
IN COOPERATION WITH  
U.S. DEPARTMENT OF TRANSPORTATION  
FEDERAL HIGHWAY ADMINISTRATION



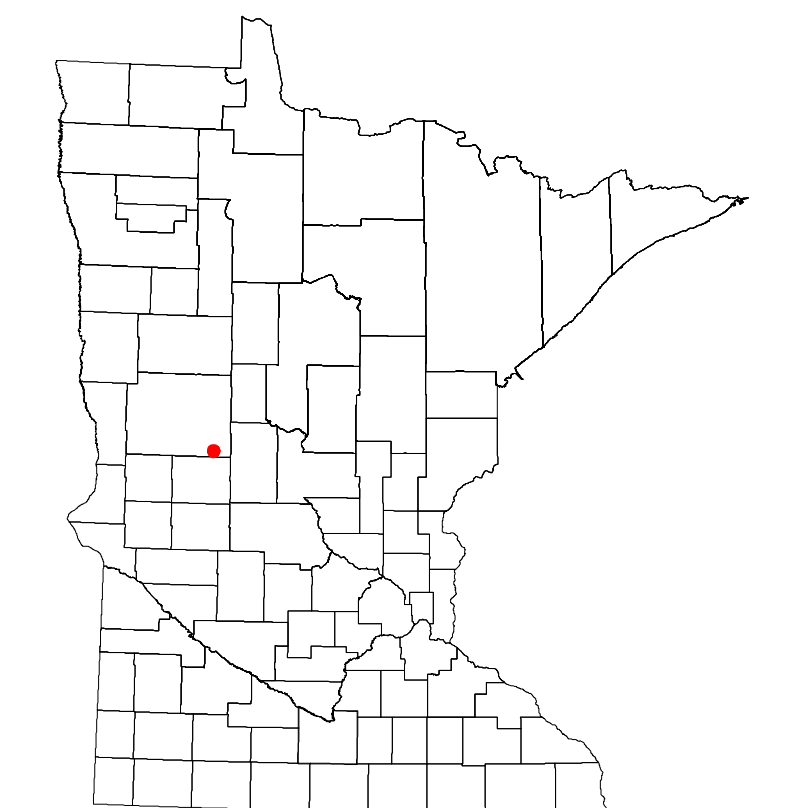
2022

Projection:  
Transverse Mercator  
NAD 1986  
UTM Zone 15

North American Datum  
of 1986



ROAD AND ROADWAY FEATURES	PUBLIC SERVICE FEATURES
INTERSTATE	MINOT OFFICE
US HIGHWAY	MINOT TRUCK STATION
MIN HIGHWAY	HIGHWAY PATROL DISTRICT OFFICE
COUNTY STATE AID HIGHWAY	STATE TRAVEL INFORMATION CENTER
COUNTY ROAD	REST AREA (Full Service)
MUNICIPAL STREET	REST AREA (Quick Turn)
MUNICIPAL STATE AID STREET	WAYSIDE (Only on Pkwy/Trk+1)
PRIVATE STREET/ROAD	PUBLIC ACCESS POINT
TOWNSHIP ROAD	LOCAL PARK
UNORGANIZED TERRITORY ROAD	FARMS/ROADS
RAILROAD CONNECTOR	PORT OF ENTRY
INTERSTATE EXIT	PARK AND RIDE LOT
GREAT RIVER ROAD	PUBLIC UNIVERSITY/COLLEGE
OTHER ROAD	ELMENTARY SCHOOL
FARMROAD	MIDDLE SCHOOL
INDUSTRIAL	HIGH SCHOOL
MILITARY	AVIATION FEATURES
	COMMERCIAL AIRPORT
	GENERAL AIRPORT
	AIRSTRIP
	SEAPLANE
	AIRPORT RUNWAY
RAILROAD AND RAILWAY FEATURES	CULTURAL FEATURES
EMPIRE BUILDER STATION (ARTHRK)	STATE HISTORIC MARKER
NORTSTAR STATION (COMMUTER)	HISTORIC DISTRICT
LIGHT RAIL	HISTORIC SITE
BLUE LINE STATION	MONUMENT
GREEN LINE STATION	CEMETERY
INFRASTRUCTURE FEATURES	BOUNDARY FEATURES
LONG BRIDGE (100' OR GREATER SPAN)	TRIBAL LAND
MAJOR BRIDGE (20' TO 100' SPAN)	COUNTY
MINOR BRIDGE (2' TO 20' SPAN)	MUNICIPALITY
ROAD TUNNEL (100' OR GREATER SPAN)	ADJACENT MUNICIPALITY
RAILROAD BRIDGE (100' OR GREATER SPAN)	FEDERAL ADJUSTED URBAN AREA (2014)
RAILROAD BRIDGE (LESSER 100' SPAN)	MILITARY
SKYWAY	STATE PARK
PEDESTRIAN BRIDGE	REGIONAL PARK
PEDESTRIAN TUNNEL	NATIONAL FOREST
DAM	NATIONAL AND STATE FOREST
LOCK AND DAM	STATE FOREST
PUBLIC FACILITIES	NATIONAL TRAIL
STATE CAPITOL	WILDLIFE REFUGE AREA
FEDERAL COURTHOUSE	WILDLIFE MANAGEMENT AREA
COUNTY COURTHOUSE	HYDROLOGIC FEATURES
ARMORY	RIVER OR STREAM (PERMANENT)
CITY HALL	LAKE, POND OR RESERVOIR
TOWN HALL	STREAM (PERMANENT)
COMMUNITY CENTER	DRAINAGE DITCH
ARENA	WETLAND
STADIUM	ISLAND OR LAND
POST OFFICE	REGIONAL WATERSHED
POLICE STATION	
FIRE STATION	
PUBLIC LIBRARY	
PUBLIC MUSEUM	
EVENT CENTER	
CITY CENTERS	
TRIBAL GOVERNMENT CENTER	
CITY CENTER	
LOCALLY INCORPORATED PLACE	
UNINCORPORATED COMMUNITY	



To request information from this document in an alternative format, call 651-366-4718 or 1-800-657-3774 (Greater Minnesota); 711 or 1-800-627-3529 (Minnesota Relay). You may also send an e-mail to ADarequest.dot@state.mn.us. (Please request at least one week in advance.)

LAST EDITED ON 1-08-2023

Population (U.S. Census 2020): 1020