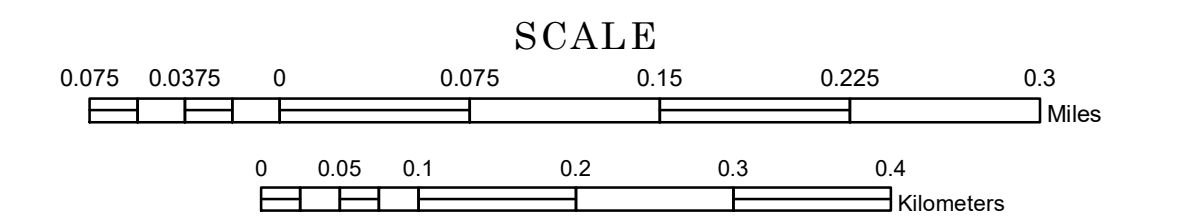


# MUNICIPALITY OF MENTOR


PREPARED BY THE  
MINNESOTA DEPARTMENT OF TRANSPORTATION  
OFFICE OF TRANSPORTATION SYSTEM MANAGEMENT

IN COOPERATION WITH  
U.S. DEPARTMENT OF TRANSPORTATION  
FEDERAL HIGHWAY ADMINISTRATION

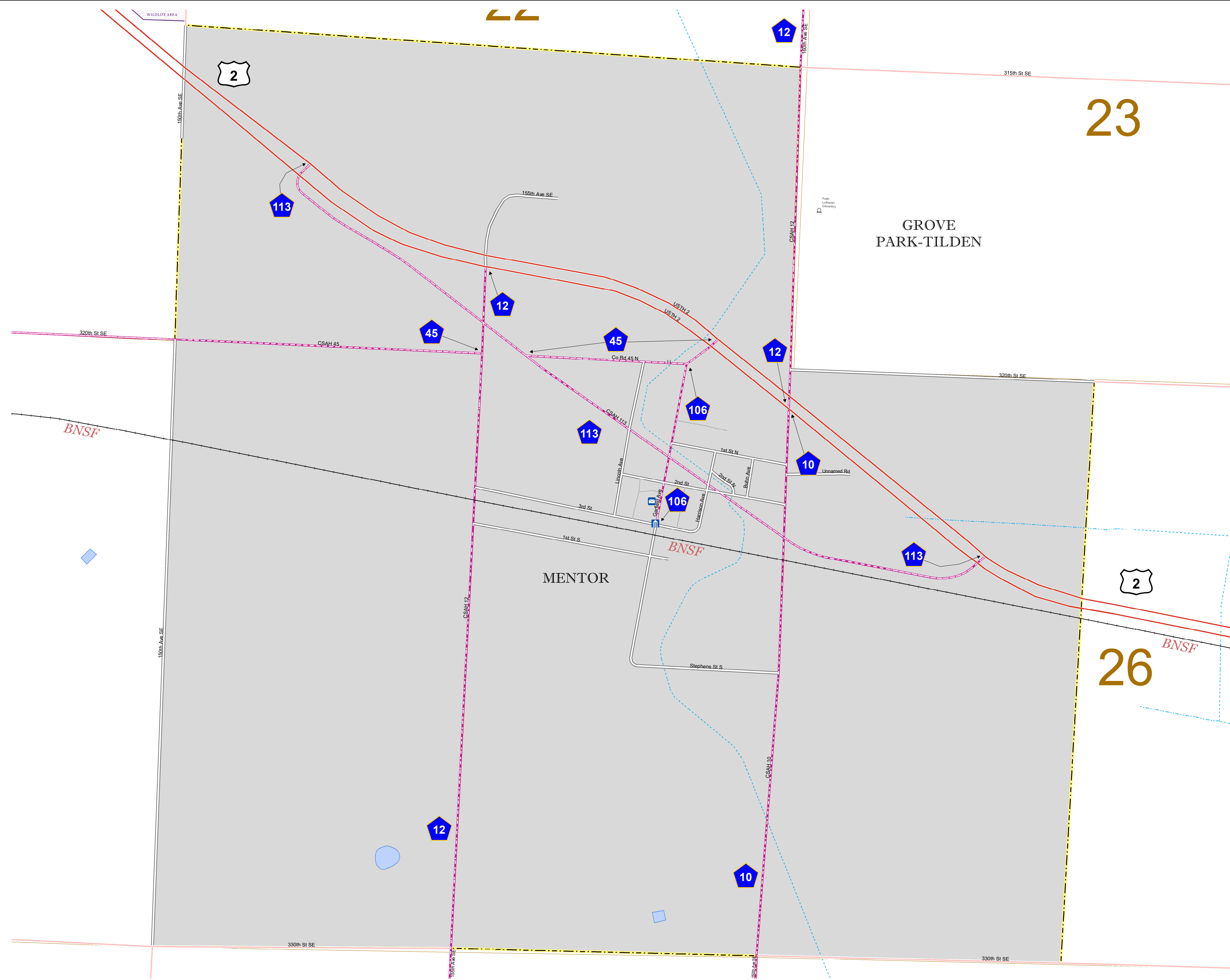


1 in = 400 ft  
**2023**

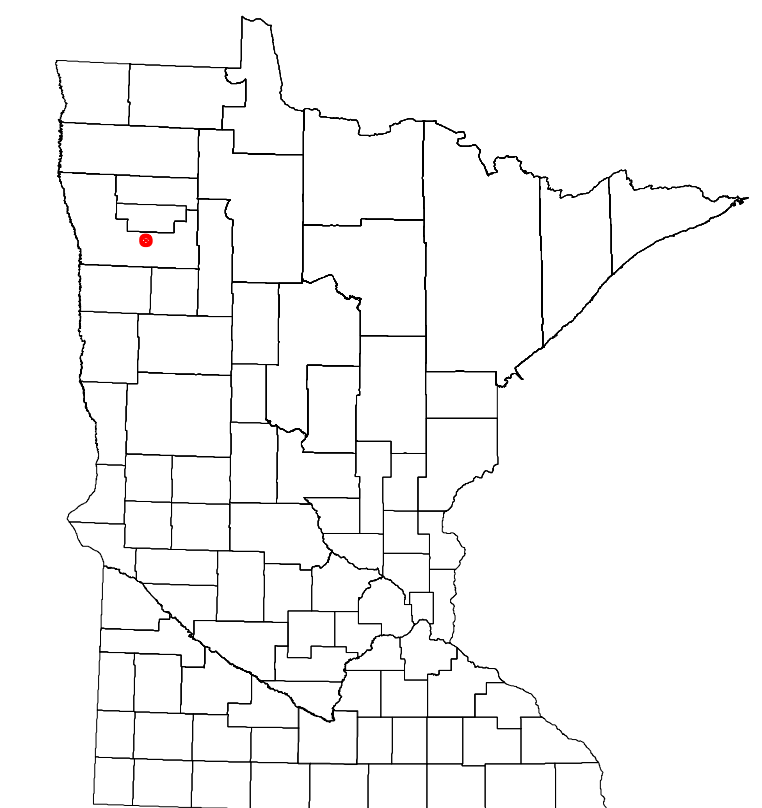
Projection:  
Transverse Mercator  
NAD 1986  
UTM Zone 15



North American Datum  
of 1986



ROAD AND ROADWAY FEATURES	PUBLIC SERVICE FEATURES
INTERSTATE	MINOT TRUCK STATION
US HIGHWAY	HIGHWAY PATROL DISTRICT OFFICE
MIN HIGHWAY	STATE TRAVEL INFORMATION CENTER
COUNTY STATE AID HIGHWAY	REST AREA (Full Service)
COUNTY ROAD	REST AREA (Quick Turn)
MUNICIPAL STREET	WAYSIDE (Only on Pkwy/Trk)
MUNICIPAL STATE AID STREET	PUBLIC ACCESS POINT
PRIVATE STREET/ROAD	LOCAL PARK
TOWNSHIP ROAD	FARMLANDS
UNORGANIZED TERRITORY ROAD	PARK AND RIDE LOT
RAMP OR CONNECTOR	PUBLIC UNIVERSITY/COLLEGE
INTERSTATE EXIT	PRIVATE UNIVERSITY/COLLEGE
GREAT RIVER ROAD	ELEMENTARY SCHOOL
OTHER ROADS	MIDDLE SCHOOL
FARMROAD	MODULAR SCHOOL
STATE PARK	MONUMENT
NATIONAL FOREST	STATE FOREST
NATIONAL MONUMENT	NATIONAL WILDLIFE STATE GAME
MILITARY	STATE GAME
<b>RAILROAD AND RAILWAY FEATURES</b>	
RAILROAD	AVIATION FEATURES
EMPIRE BUILDER STATION (AIRTRAK)	COMMERCIAL AIRPORT
NORTHSTAR STATION (COMMUTER)	GENERAL AIRPORT
LIGHT RAIL	AIRSTRIP
BLUE LINE STATION	SEAPLANE
GREEN LINE STATION	AIRPORT RUNWAY
<b>INFRASTRUCTURE FEATURES</b>	
LONG BRIDGE (100' OR GREATER SPAN)	CULTURAL FEATURES
MAJOR BRIDGE (20' TO 100' SPAN)	STATE HISTORIC MARKER
MINOR BRIDGE (2' TO 20' SPAN)	HISTORIC DISTRICT
ROAD TUNNEL (100' OR GREATER SPAN)	HISTORIC SITE
RAILROAD BRIDGE (100' OR GREATER SPAN)	MONUMENT
RAILROAD BRIDGE (LESSER 100' SPAN)	CEMETERY
SKYWAY	TRIBAL LAND
PEDESTRIAN BRIDGE	COUNTY
PEDESTRIAN TUNNEL	MUNICIPALITY
DAM	ADJACENT MUNICIPALITY
LOCK AND DAM	FEDERAL ADJUSTED URBAN AREA (2014)
<b>PUBLIC FACILITIES</b>	
STATE CAPITOL	MILITARY
FEDERAL COURTHOUSE	STATE PARK
COUNTY COURTHOUSE	REGIONAL PARK
ARMORY	NATIONAL FOREST
CITY HALL	NATIONAL AND STATE FOREST
TOWN HALL	STATE FOREST
COMMUNITY CENTER	NATIONAL TRAIL
ARENA	WILDLIFE REFUGE AREA
STADIUM	WILDLIFE MANAGEMENT AREA
POST OFFICE	HYDROLOGIC FEATURES
POLICE STATION	RIVER OR STREAM (PERMANENT)
FIRE STATION	LAKE, POND OR RESERVOIR
PUBLIC LIBRARY	STREAM (PERMANENT)
PUBLIC MUSEUM	DRAINAGE DITCH
EVENT CENTER	WETLAND
<b>CITY CENTERS</b>	
TRIBAL GOVERNMENT CENTER	ISLAND OR LAND
CITY CENTER	REGIONAL WATERSHED
LOCALLY INCORPORATED PLACE	
UNINCORPORATED COMMUNITY	



LAST EDITED ON 12-10-2023

Population (U.S. Census 2020): 104