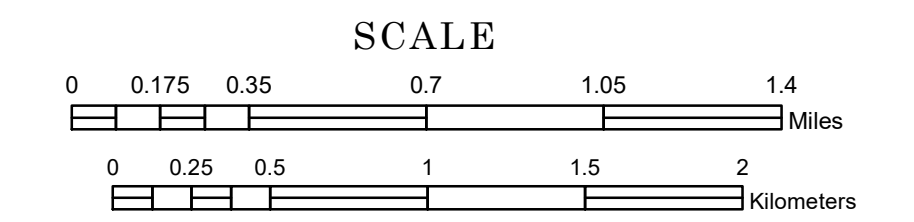


# MUNICIPALITY OF BABBITT


PREPARED BY THE  
MINNESOTA DEPARTMENT OF TRANSPORTATION  
OFFICE OF TRANSPORTATION SYSTEM MANAGEMENT

IN COOPERATION WITH  
U.S. DEPARTMENT OF TRANSPORTATION  
FEDERAL HIGHWAY ADMINISTRATION

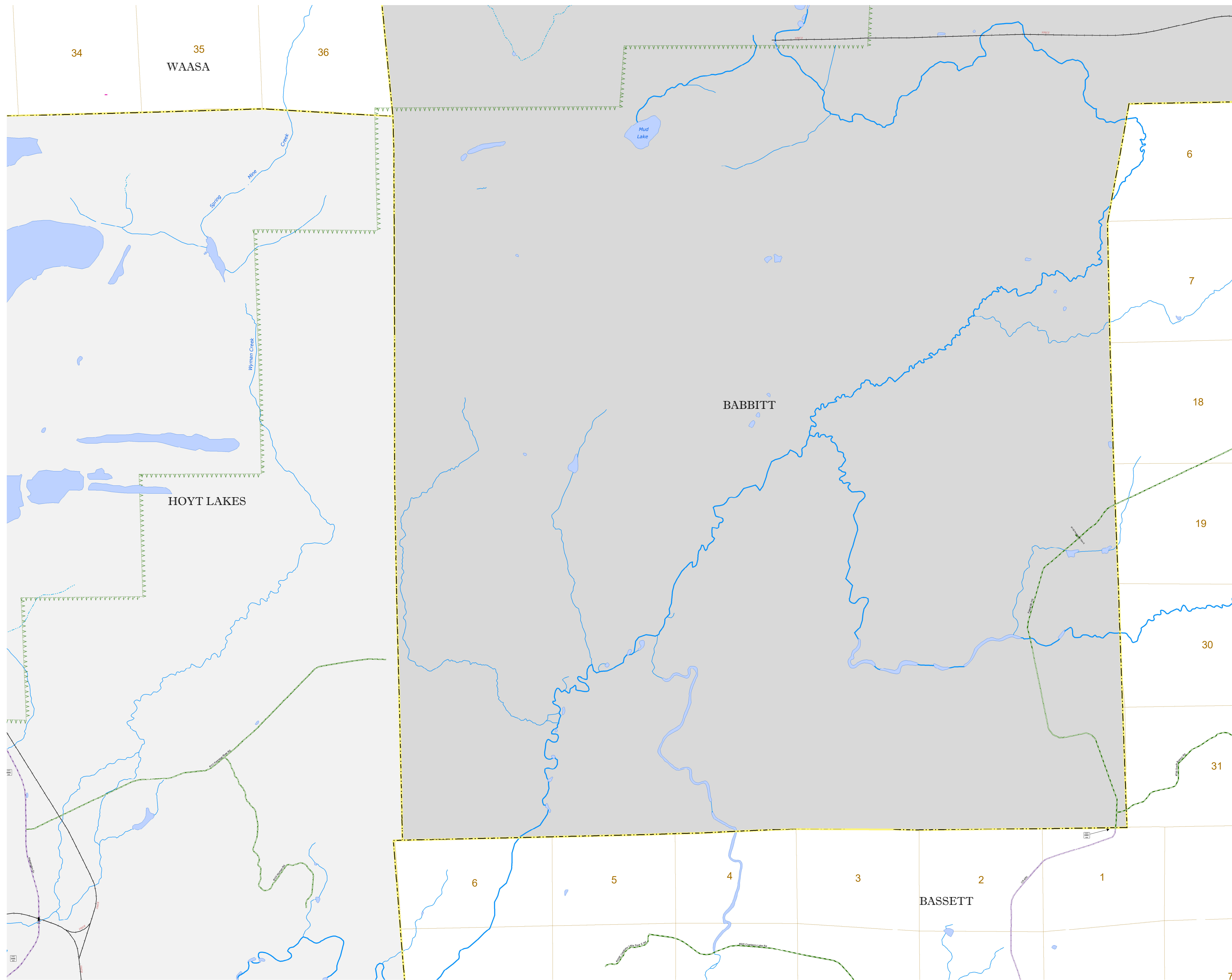


1 in = 2,000 ft  
**2024**

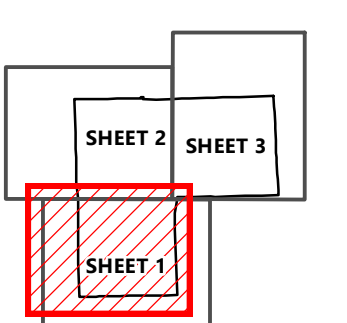
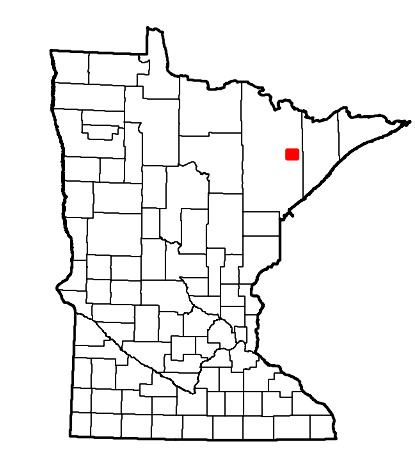
Projection:  
Transverse Mercator  
NAD 1986  
UTM Zone 15



North American Datum  
of 1986



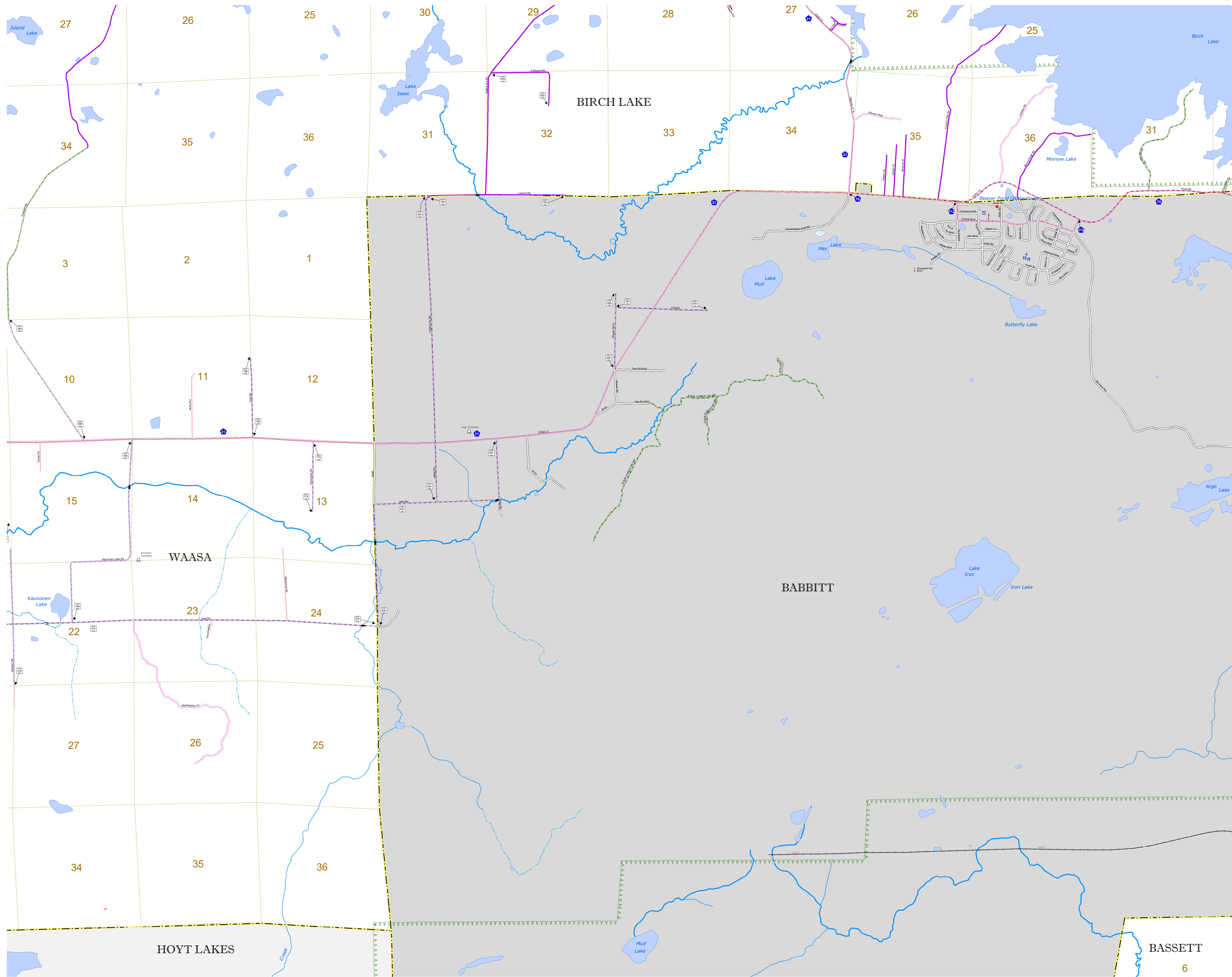
ROAD AND ROADWAY FEATURES		PUBLIC SERVICE FEATURES	
INTERSTATE		MNDOT OFFICE	
US HIGHWAY		MNDOT TRUCK STATION	
EN HIGHWAY		HIGHWAY PATROL DISTRICT OFFICE	
COUNTY STATE AID HIGHWAY		STATE TRAVEL INFORMATION CENTER	
COUNTY ROAD		REST AREA (FULL SERVICE)	
MUNICIPAL STREET		REST AREA (WALK OR PIT TOILET)	
MUNICIPAL STATE AID STREET		WAYSIDE (WALK OR PIT TOILET)	
PRIVATE STREET ROAD		PUBLIC ACCESS POINT	
TOWNSHIP ROAD		LOCAL PARK	
UNORGANIZED TERRITORY ROAD		PARKBOUNDS	
RAMP OR CONNECTOR		PORT OF ENTRY	
GREAT RIVER ROAD		PARK AND RIDE LOT	
OTHER ROADS		PUBLIC UNIVERSITY COLLEGE	
Facilities		PRIVATE UNIVERSITY COLLEGE	
National Park		ELEMENTARY SCHOOL	
National Forest		MIDDLE SCHOOL	
Military		STATE GAMES	
STATE FOREST		HIGH SCHOOL	
RAILROAD AND RAILWAY FEATURES		AVIATION FEATURES	
EMPIRE BUILDER STATION (AIR/RAIL)		COMMERCIAL AIRPORT	
NORTH STAR STATION (COMMUTER)		GENERAL AIRPORT	
LIGHT RAIL		AIRSTRIP	
BLUE LINE STATION		SEAPLANE	
GREEN LINE STATION		AIRPORT RUNWAY	
INFRASTRUCTURE FEATURES		CULTURAL FEATURES	
LONG BRIDGE (100' OR GREATER SPAN)		STATE HISTORICAL MARKER	
MAJOR BRIDGE (20' TO 100' SPAN)		HISTORIC DISTRICT	
MINOR BRIDGE (2' TO 20' SPAN)		HISTORIC SITE	
ROAD TUNNEL (100' OR GREATER SPAN)		MONUMENT	
RAILROAD BRIDGE (100' OR GREATER SPAN)		CEMETERY	
RAILROAD BRIDGE (MAJOR 100' SPAN)		BOUNDARY FEATURES	
SKYWAY		TRIBAL LAND	
PEDESTRIAN BRIDGE		COUNTY	
PEDESTRIAN TUNNEL		MUNICIPALITY	
DAM		ADJACENT MUNICIPALITY	
LOCK AND DAM		FEDERAL ADJUSTED URBAN AREA (OIA)	
PUBLIC FACILITIES		MILITARY	
STATE CAPITOL		STATE PARK	
FEDERAL COURTHOUSE		REGIONAL PARK	
CITY HALL		NATIONAL FOREST	
ARMORY		NATIONAL AND STATE FOREST	
CITY HALL		STATE FOREST	
COMMUNITY CENTER		NATIONAL TRAIL	
ARENA		WILDLIFE REFUGE AREA	
STADIUM		WILDLIFE MANAGEMENT AREA	
POST OFFICE		HYDROLOGIC FEATURES	
POLICE STATION		RIVER OR STREAM (PERENNIAL)	
FIRE STATION		LAKE, POND, OR RESERVOIR	
PUBLIC LIBRARY		STREAM (INTERMITTENT)	
PUBLIC MUSEUM		DRAINAGE DITCH	
EVENT CENTER		WETLAND	
CITY CENTERS		ISLAND OR LAND	
TRIBAL GOVERNMENT CENTER		REGIONAL WATERSHED	
CITY CENTER			
LOCALLY INCORPORATED PLACE			
UNINCORPORATED COMMUNITY			



To request information from this document in an alternative format, call 651-366-4718 or 1-800-657-3774 (Greater Minnesota); 711 or 1-800-627-3529 (Minnesota Relay). You may also send an e-mail to ADAREquest.dot@state.mn.us. (Please request at least one week in advance.)

LAST EDITED ON 7-01-2024

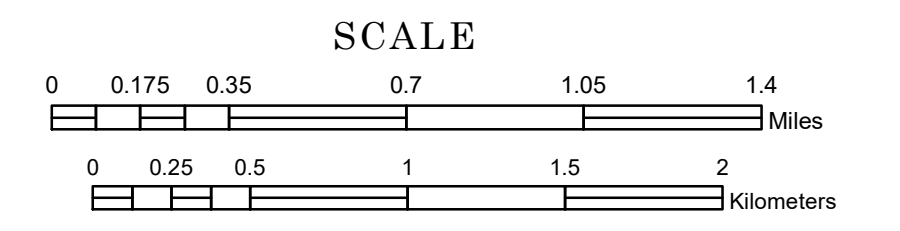
Population (U.S. Census 2020): 1,397



# MUNICIPALITY OF BABBITT


PREPARED BY THE  
MINNESOTA DEPARTMENT OF TRANSPORTATION  
OFFICE OF TRANSPORTATION SYSTEM MANAGEMENT

IN COOPERATION WITH  
U.S. DEPARTMENT OF TRANSPORTATION  
FEDERAL HIGHWAY ADMINISTRATION



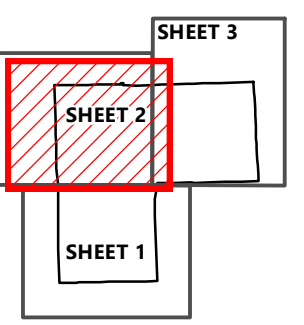
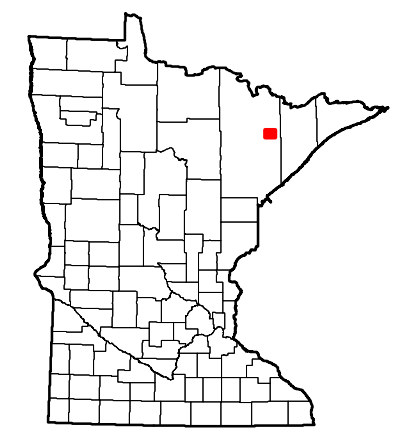
2024

Projection:  
Transverse Mercator  
NAD 1986  
UTM Zone 15



North American Datum  
of 1986

ROAD AND ROADWAY FEATURES		PUBLIC SERVICE FEATURES	
INTERSTATE	[Symbol]	MNDOT OFFICE	[Symbol]
US HIGHWAY	[Symbol]	MNDOT TRUCK STATION	[Symbol]
EN HIGHWAY	[Symbol]	HIGHWAY PATROL DISTRICT OFFICE	[Symbol]
COUNTY STATE AID HIGHWAY	[Symbol]	STATE TRAVEL INFORMATION CENTER	[Symbol]
COUNTY ROAD	[Symbol]	REST AREA (FULL SERVICE)	[Symbol]
MUNICIPAL STREET	[Symbol]	REST AREA (VAULT OR PIT TOILET)	[Symbol]
MUNICIPAL STATE AID STREET	[Symbol]	WAYSIDE (VAULT OR PIT TOILET)	[Symbol]
PRIVATE STREET ROAD	[Symbol]	PUBLIC ACCESS POINT	[Symbol]
TOWNSHIP ROAD	[Symbol]	LOCAL PARK	[Symbol]
UNORGANIZED TERRITORY ROAD	[Symbol]	PARKBOARDS	[Symbol]
RAMP OR CONNECTOR	[Symbol]	PORT OF ENTRY	[Symbol]
GREAT RIVER ROAD	[Symbol]	PARK AND RIDE LOT	[Symbol]
OTHER ROADS	[Symbol]	PUBLIC UNIVERSITY COLLEGE	[Symbol]
Facilities	[Symbol]	PRIVATE UNIVERSITY COLLEGE	[Symbol]
State Park	[Symbol]	ELEMENTARY SCHOOL	[Symbol]
National Park	[Symbol]	MIDDLE SCHOOL	[Symbol]
National Forest	[Symbol]	HIGH SCHOOL	[Symbol]
National Wildlife	[Symbol]		
State Game	[Symbol]		
Military	[Symbol]		
RAILROAD AND RAILWAY FEATURES		AVIATION FEATURES	
EMPIRE BUILDER STATION (AIR/RAIL)	[Symbol]	COMMERCIAL AIRPORT	[Symbol]
NORTH STAR STATION (COMMUTER)	[Symbol]	GENERAL AIRPORT	[Symbol]
LIGHT RAIL	[Symbol]	AIRSTRIP	[Symbol]
BLUE LINE STATION	[Symbol]	SEAPLANE	[Symbol]
GREEN LINE STATION	[Symbol]	AIRPORT RUNWAY	[Symbol]
INFRASTRUCTURE FEATURES		CULTURAL FEATURES	
LONG BRIDGE (100' OR GREATER SPAN)	[Symbol]	STATE HISTORICAL MARKER	[Symbol]
MAJOR BRIDGE (20' TO 100' SPAN)	[Symbol]	HISTORIC DISTRICT	[Symbol]
MINOR BRIDGE (2' TO 20' SPAN)	[Symbol]	HISTORIC SITE	[Symbol]
ROAD TUNNEL (100' OR GREATER SPAN)	[Symbol]	MONUMENT	[Symbol]
RAILROAD BRIDGE (100' OR GREATER SPAN)	[Symbol]	CEMETERY	[Symbol]
RAILROAD BRIDGE (MAJOR 100' SPAN)	[Symbol]		
SKYWAY	[Symbol]	BOUNDARY FEATURES	
PEDESTRIAN BRIDGE	[Symbol]	TRIBAL LAND	[Symbol]
PEDESTRIAN TUNNEL	[Symbol]	COUNTY	[Symbol]
DAM	[Symbol]	MUNICIPALITY	[Symbol]
LOCK AND DAM	[Symbol]	ADJACENT MUNICIPALITY	[Symbol]
PUBLIC FACILITIES		FEDERAL ADJUSTED URBAN AREA (FAUA)	[Symbol]
STATE CAPITOL	[Symbol]	MILITARY	[Symbol]
FEDERAL COURTHOUSE	[Symbol]	STATE PARK	[Symbol]
COUNTY COURTHOUSE	[Symbol]	REGIONAL PARK	[Symbol]
ARMORY	[Symbol]	NATIONAL FOREST	[Symbol]
CITY HALL	[Symbol]	NATIONAL AND STATE FOREST	[Symbol]
TOWN HALL	[Symbol]	STATE FOREST	[Symbol]
COMMUNITY CENTER	[Symbol]	NATIONAL TRAIL	[Symbol]
ARENA	[Symbol]	WILDLIFE REFUGE AREA	[Symbol]
STADIUM	[Symbol]	WILDLIFE MANAGEMENT AREA	[Symbol]
POST OFFICE	[Symbol]		
POLICE STATION	[Symbol]	HYDROLOGIC FEATURES	
FIRE STATION	[Symbol]	RIVER OR STREAM (PARKING)	[Symbol]
PUBLIC LIBRARY	[Symbol]	LAKE, POND, OR RESERVOIR	[Symbol]
PUBLIC MUSEUM	[Symbol]	STREAM (INTERMITTENT)	[Symbol]
EVENT CENTER	[Symbol]	DRAINAGE DITCH	[Symbol]
CITY CENTERS		WETLAND	[Symbol]
TRIBAL GOVERNMENT CENTER	[Symbol]	ISLAND OR LAND	[Symbol]
CITY CENTER	[Symbol]	REGIONAL WATERSHED	[Symbol]
LOCALLY INDIAN PLACE	[Symbol]		
UNINCORPORATED COMMUNITY	[Symbol]		



To request information from this document in an alternative format, call 651-366-4718 or 1-800-657-3774 (Greater Minnesota); 711 or 1-800-627-3529 (Minnesota Relay). You may also send an e-mail to ADarequest.dot@state.mn.us. (Please request at least one week in advance.)

LAST EDITED ON 7-01-2024

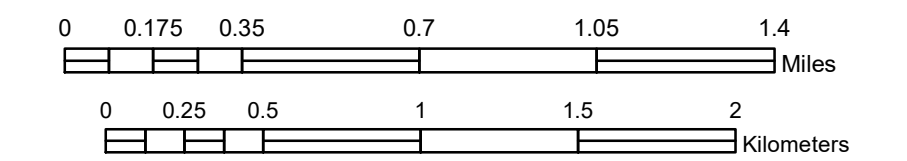
Population (U.S. Census 2020): 1,397

# MUNICIPALITY OF BABBITT

PREPARED BY THE  
MINNESOTA DEPARTMENT OF TRANSPORTATION  
OFFICE OF TRANSPORTATION SYSTEM MANAGEMENT

IN COOPERATION WITH  
U.S. DEPARTMENT OF TRANSPORTATION  
FEDERAL HIGHWAY ADMINISTRATION


SCALE



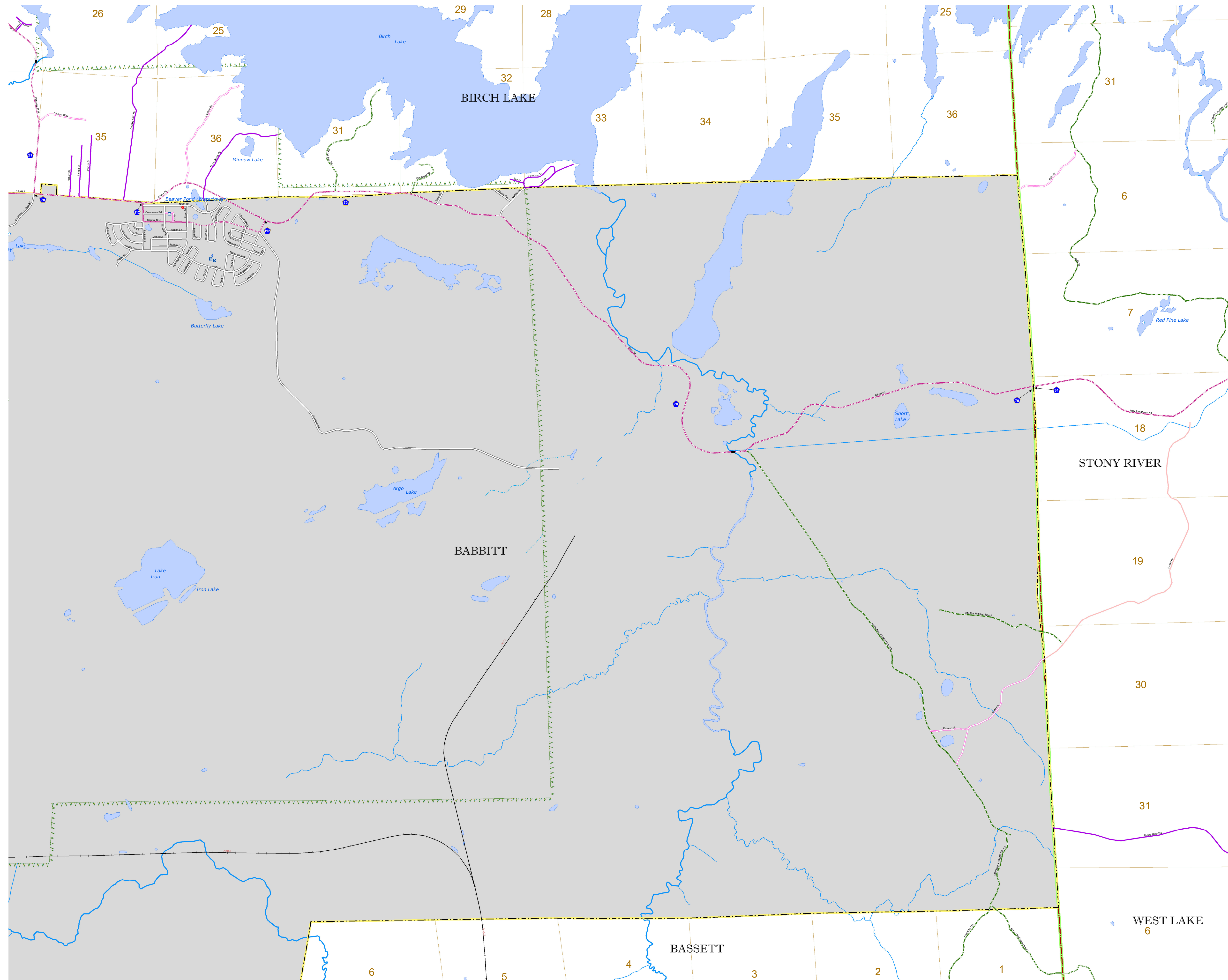
1 in = 2,000 ft

2024

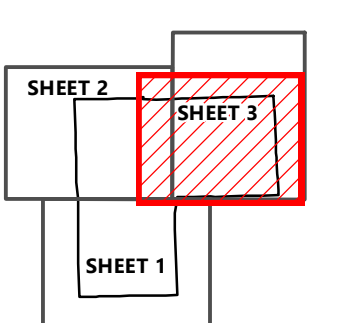
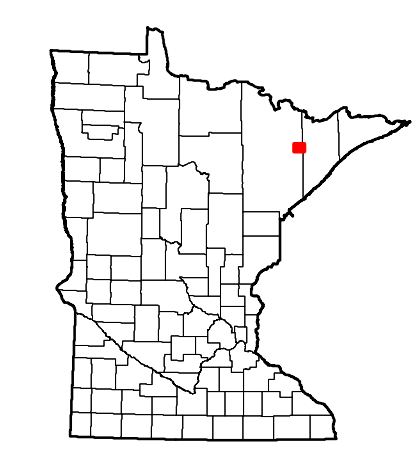
Projection:  
Transverse Mercator  
NAD 1986  
UTM Zone 15



North American Datum  
of 1986



ROAD AND ROADWAY FEATURES	PUBLIC SERVICE FEATURES
INTERSTATE	MNDOT OFFICE
US HIGHWAY	MNDOT TRUCK STATION
EN HIGHWAY	HIGHWAY PATROL DISTRICT OFFICE
COUNTY STATE AID HIGHWAY	STATE TRAVEL INFORMATION CENTER
COUNTY ROAD	REST AREA (FULL SERVICE)
MUNICIPAL STREET	REST AREA (VALET OR PIT TOLET)
MUNICIPAL STATE AID STREET	PUBLIC ACCESS POINT
PRIVATE STREET ROAD	LOCAL PARK
TOWNSHIP ROAD	PARKBOUNDS
UNORGANIZED TERRITORY ROAD	PORT OF ENTRY
RAMP OR CONNECTOR	PARK AND RIDE LOT
INTERSTATE EXIT	PUBLIC UNIVERSITY COLLEGE
GREAT RIVER ROAD	PRIVATE UNIVERSITY COLLEGE
OTHER ROADS	ELEMENTARY SCHOOL
Facility	MIDDLE SCHOOL
State Park	HIGH SCHOOL
National Park	
National Forest	
National Wildlife State Game	
Military	
RAILROAD AND RAILWAY FEATURES	AVIATION FEATURES
EMPIRE BUILDER STATION (AIR/RAIL)	COMMERCIAL AIRPORT
NORTHSTAR STATION (COMPUTER)	GENERAL AIRPORT
LIGHT RAIL	AIRSTRIP
BLUE LINE STATION	SEAPLANE
GREEN LINE STATION	AIRPORT RUNWAY
INFRASTRUCTURE FEATURES	CULTURAL FEATURES
LONG BRIDGE (100' OR GREATER SPAN)	STATE HISTORICAL MARKER
MAJOR BRIDGE (20' TO 100' SPAN)	HISTORIC DISTRICT
MINOR BRIDGE (20' TO 20' SPAN)	HISTORIC SITE
ROAD TUNNEL (100' OR GREATER SPAN)	MONUMENT
RAILROAD BRIDGE (100' OR GREATER SPAN)	CEMETERY
RAILROAD BRIDGE (MAJOR 100' SPAN)	
SKYWAY	BOUNDARY FEATURES
PEDESTRIAN BRIDGE	TRIBAL LAND
PEDESTRIAN TUNNEL	COUNTY
DAM	MUNICIPALITY
LOCK AND DAM	ADJACENT MUNICIPALITY
PUBLIC FACILITIES	FEDERAL ADJUSTED URBAN AREA (004)
STATE CAPITOL	MILITARY
FEDERAL COURTHOUSE	STATE PARK
CITY HALL	REGIONAL PARK
TOWN HALL	NATIONAL FOREST
COMMUNITY CENTER	NATIONAL AND STATE FOREST
ARENA	STATE FOREST
STADIUM	NATIONAL TRAIL
POST OFFICE	WILDLIFE REFUGE AREA
POLICE STATION	WILDLIFE MANAGEMENT AREA
FIRE STATION	
PUBLIC LIBRARY	HYDROLOGIC FEATURES
PUBLIC MUSEUM	RIVER OR STREAM (PARKINHA)
EVENT CENTER	LAKE, POND OR RESERVOIR
	STREAM (INTERMITTENT)
	DRAINAGE DITCH
	WETLAND
	ISLAND OR LAND
	REGIONAL WATERSHED



To request information from this document in an alternative format, call 651-366-4718 or 1-800-657-3774 (Greater Minnesota); 711 or 1-800-627-3529 (Minnesota Relay). You may also send an e-mail to ADarequest.dot@state.mn.us. (Please request at least one week in advance.)

LAST EDITED ON 7-01-2024

Population (U.S. Census 2020): 1,397