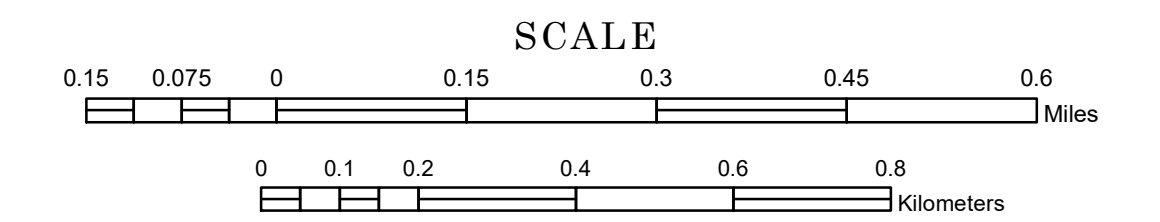


MUNICIPALITY OF CLONTARF


PREPARED BY THE
MINNESOTA DEPARTMENT OF TRANSPORTATION
OFFICE OF TRANSPORTATION SYSTEM MANAGEMENT

IN COOPERATION WITH
U.S. DEPARTMENT OF TRANSPORTATION
FEDERAL HIGHWAY ADMINISTRATION

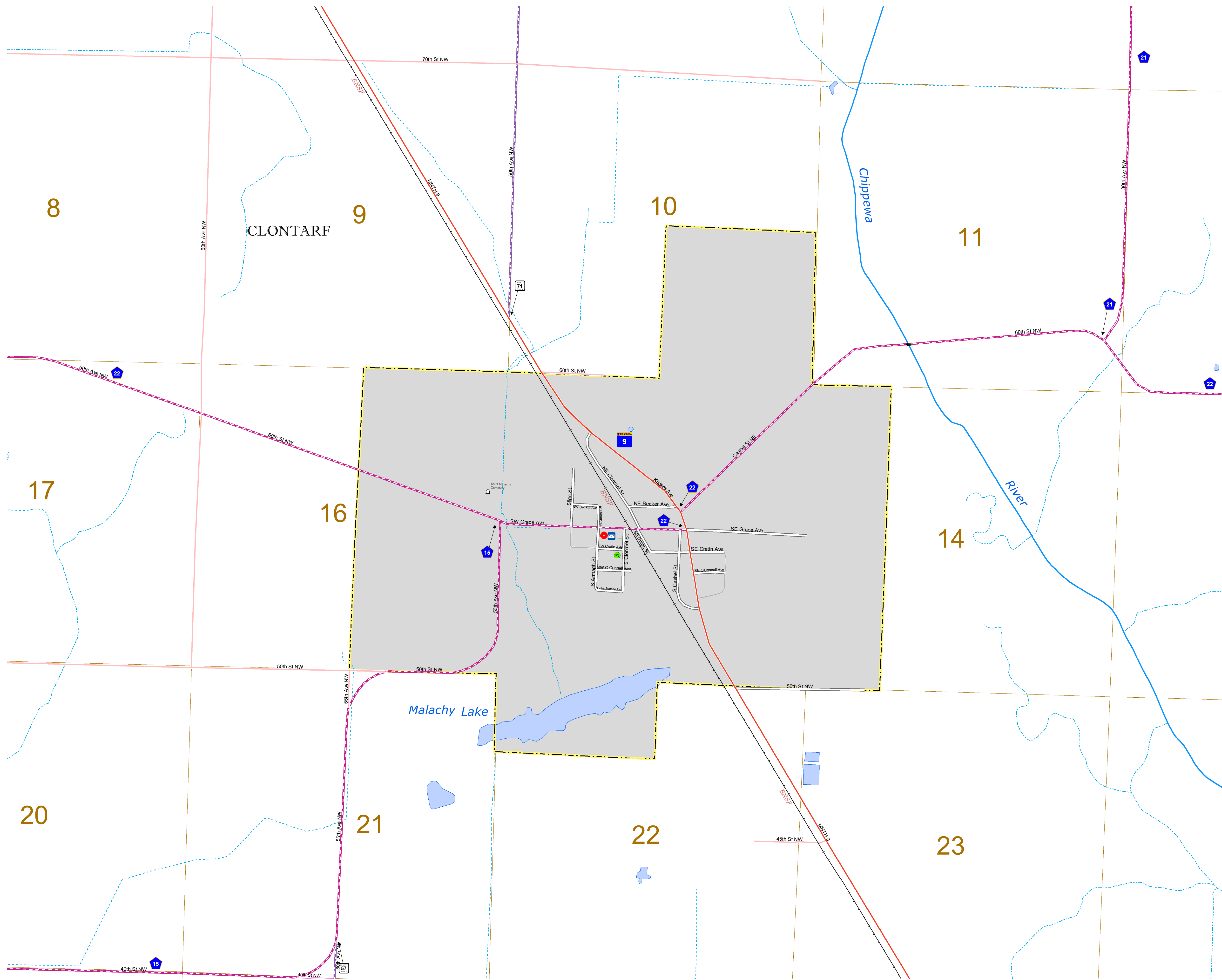


2023

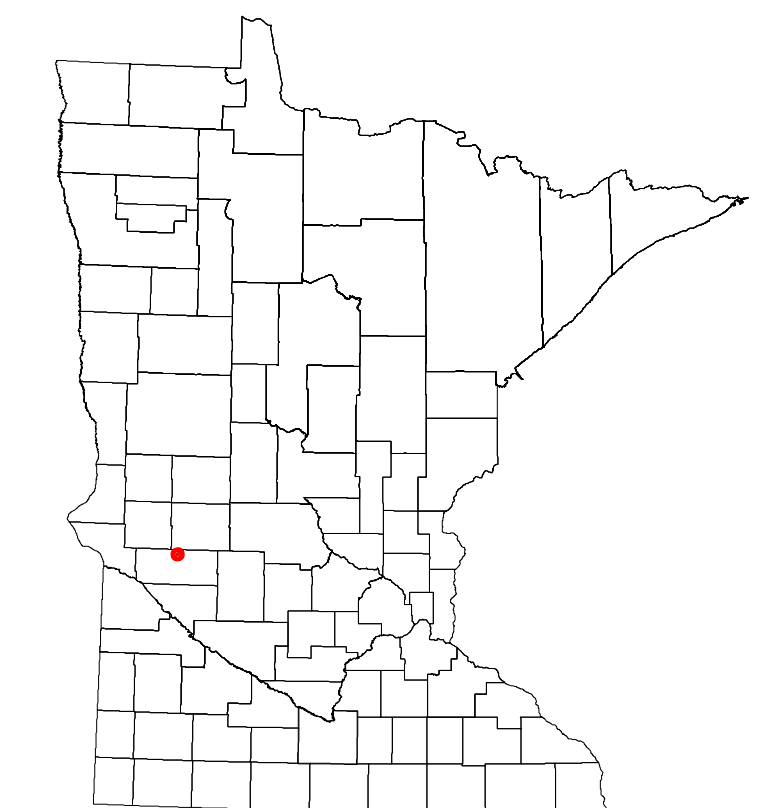
Projection:
Transverse Mercator
NAD 1986
UTM Zone 15



North American Datum
of 1986



ROAD AND ROADWAY FEATURES	PUBLIC SERVICE FEATURES
INTERSTATE	MINOT OFFICE
US HIGHWAY	MINOT TRUCK STATION
BN HIGHWAY	HIGHWAY PATROL DISTRICT OFFICE
COUNTY STATE AID HIGHWAY	STATE TRAVEL INFORMATION CENTER
COUNTY ROAD	REST AREA (Full Service)
MUNICIPAL STREET	REST AREA (Quick Turn)
MUNICIPAL STATE AID STREET	WAYSIDE (Only on Pk Trk 4)
PRIVATE STREET/ROAD	PUBLIC ACCESS POINT
TOWNSHIP ROAD	LOCAL PARK
UNORGANIZED TERRITORY ROAD	FARMS/GROUNDS
RAMP OR CONNECTOR	PORT OF ENTRY
INTERSTATE EXIT	PARK AND RIDE LOT
GREAT RIVER ROAD	PUBLIC UNIVERSITY/COLLEGE
OTHER ROADS	PRIVATE UNIVERSITY/COLLEGE
FARMROAD	ELEMENTARY SCHOOL
STATE PARK	MIDDLE SCHOOL
NATIONAL PARK	NATIONAL WILDLIFE STATE GAME
MONUMENT	MONUMENT
STATE FOREST	STATE FOREST
NATIONAL FOREST	NATIONAL FOREST
NATIONAL WILDLIFE STATE GAME	NATIONAL WILDLIFE STATE GAME
RAILROAD AND RAILWAY FEATURES	RAILROAD AND RAILWAY FEATURES
EMPIRE BUILDER STATION (ARTHRK)	EMPIRE BUILDER STATION (ARTHRK)
NORTHSTAR STATION (COMMUTER)	NORTHSTAR STATION (COMMUTER)
LIGHT RAIL	LIGHT RAIL
BLUE LINE STATION	BLUE LINE STATION
GREEN LINE STATION	GREEN LINE STATION
INFRASTRUCTURE FEATURES	INFRASTRUCTURE FEATURES
LONG BRIDGE (100' OR GREATER SPAN)	LONG BRIDGE (100' OR GREATER SPAN)
MAJOR BRIDGE (20' TO 100' SPAN)	MAJOR BRIDGE (20' TO 100' SPAN)
MINOR BRIDGE (0' TO 20' SPAN)	MINOR BRIDGE (0' TO 20' SPAN)
ROAD TUNNEL (100' OR GREATER SPAN)	ROAD TUNNEL (100' OR GREATER SPAN)
RAILROAD BRIDGE (100' OR GREATER SPAN)	RAILROAD BRIDGE (100' OR GREATER SPAN)
RAILROAD BRIDGE (LESSER 100' SPAN)	RAILROAD BRIDGE (LESSER 100' SPAN)
SKYWAY	SKYWAY
PEDESTRIAN BRIDGE	PEDESTRIAN BRIDGE
PEDESTRIAN TUNNEL	PEDESTRIAN TUNNEL
DAM	DAM
LOCK AND DAM	LOCK AND DAM
PUBLIC FACILITIES	PUBLIC FACILITIES
STATE CAPITOL	STATE CAPITOL
FEDERAL COURTHOUSE	FEDERAL COURTHOUSE
COUNTY COURTHOUSE	COUNTY COURTHOUSE
ARMORY	ARMORY
CITY HALL	CITY HALL
TOWN HALL	TOWN HALL
COMMUNITY CENTER	COMMUNITY CENTER
ARENA	ARENA
STADIUM	STADIUM
POST OFFICE	POST OFFICE
POLICE STATION	POLICE STATION
FIRE STATION	FIRE STATION
PUBLIC LIBRARY	PUBLIC LIBRARY
PUBLIC MUSEUM	PUBLIC MUSEUM
EVENT CENTER	EVENT CENTER
CITY CENTERS	CITY CENTERS
TRIBAL GOVERNMENT CENTER	TRIBAL GOVERNMENT CENTER
CITY CENTER	CITY CENTER
LOCALLY INCORPORATED PLACE	LOCALLY INCORPORATED PLACE
UNINCORPORATED COMMUNITY	UNINCORPORATED COMMUNITY
BOUNDARY FEATURES	BOUNDARY FEATURES
STATE HISTORICAL MARKER	STATE HISTORICAL MARKER
HISTORIC DISTRICT	HISTORIC DISTRICT
HISTORIC SITE	HISTORIC SITE
MONUMENT	MONUMENT
CEMETERY	CEMETERY
TRIBAL LAND	TRIBAL LAND
COUNTY	COUNTY
MUNICIPALITY	MUNICIPALITY
ADJACENT MUNICIPALITY	ADJACENT MUNICIPALITY
FEDERAL ADJUSTED URBAN AREA (2014)	FEDERAL ADJUSTED URBAN AREA (2014)
MILITARY	MILITARY
STATE PARK	STATE PARK
REGIONAL PARK	REGIONAL PARK
NATIONAL FOREST	NATIONAL FOREST
NATIONAL AND STATE FOREST	NATIONAL AND STATE FOREST
STATE FOREST	STATE FOREST
NATIONAL TRAIL	NATIONAL TRAIL
WILDLIFE REFUGE AREA	WILDLIFE REFUGE AREA
WILDLIFE MANAGEMENT AREA	WILDLIFE MANAGEMENT AREA
HYDROLOGIC FEATURES	HYDROLOGIC FEATURES
RIVER OR STREAM (PERENNIAL)	RIVER OR STREAM (PERENNIAL)
LAKE, POND OR RESERVOIR	LAKE, POND OR RESERVOIR
STREAM (PERENNIAL)	STREAM (PERENNIAL)
DRAINAGE DITCH	DRAINAGE DITCH
WETLAND	WETLAND
ISLAND OR LAND	ISLAND OR LAND
REGIONAL WATERSHED	REGIONAL WATERSHED



LAST EDITED ON 12-10-2023

Population (U.S. Census 2020): 128

To request information from this document in an alternative format, call 651-366-4718 or 1-800-657-3774 (Greater Minnesota); 711 or 1-800-627-3529 (Minnesota Relay). You may also send an e-mail to ADRequest.dot@state.mn.us. (Please request at least one week in advance.)