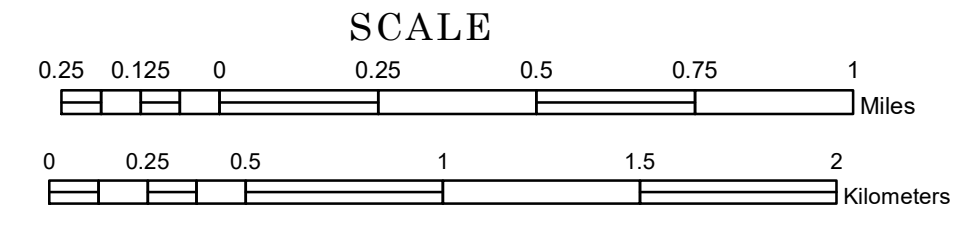



# TOWNSHIP OF NESSEL

PREPARED BY THE  
MINNESOTA DEPARTMENT OF TRANSPORTATION  
OFFICE OF TRANSPORTATION SYSTEM MANAGEMENT

IN COOPERATION WITH  
U.S. DEPARTMENT OF TRANSPORTATION  
FEDERAL HIGHWAY ADMINISTRATION



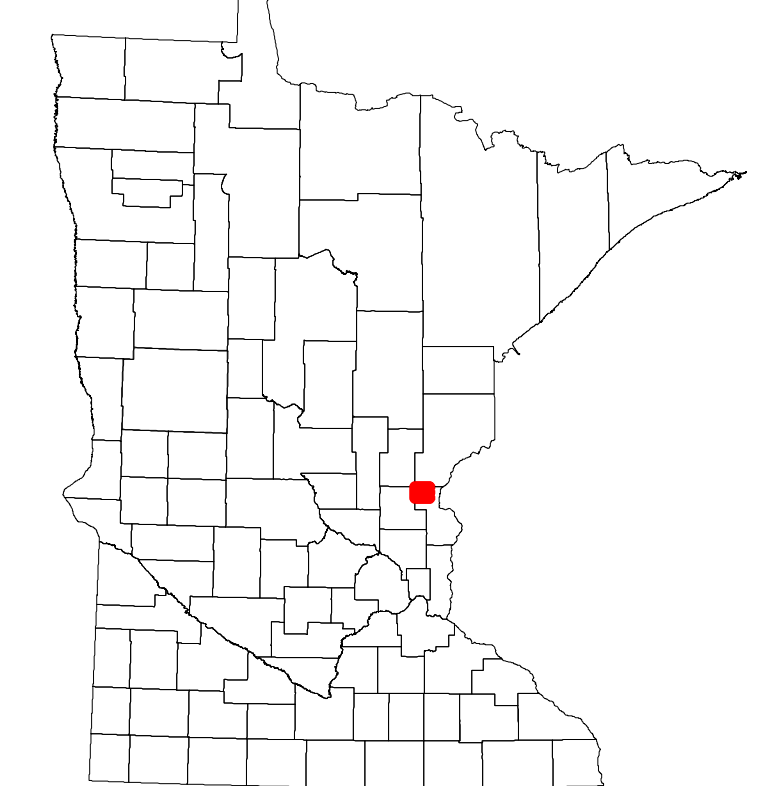
1 in = 1,600 ft  
**2024**



Projection:  
Transverse Mercator  
NAD 1986  
UTM Zone 15

North American Datum  
of 1986

| ROAD AND ROADWAY FEATURES             |                                       | AVIATION FEATURES                     |                                       |
|---------------------------------------|---------------------------------------|---------------------------------------|---------------------------------------|
| INTERSTATE                            | CONCRETE                              | COMMERCIAL AIRPORT                    | GENERAL AIRPORT                       |
| US HIGHWAY                            | BITUMINOUS                            | AIRSTRIP                              | AIRSTRIP                              |
| MN HIGHWAY                            | GRAVEL                                | SEAPLANE                              | SEAPLANE                              |
| COUNTY STATE AID HIGHWAY              | DIRT/UNIMPROVED                       | AIRPORT RUNWAY                        | AIRPORT RUNWAY                        |
| COUNTY ROAD                           | OTHER                                 | BOUNDARY FEATURES                     | BOUNDARY FEATURES                     |
| TOWNSHIP ROAD                         | UNKNOWN                               | TRIAL LAND                            | TRIAL LAND                            |
| UNORGANIZED TERRITORY ROAD            | UNKNOWN                               | STATE OF MINNESOTA                    | STATE OF MINNESOTA                    |
| OTHER ROADS                           | RAMP OR CONNECTOR                     | COUNTY                                | COUNTY                                |
| Municipal                             | INTERSTATE EXIT                       | MUNICIPALITY                          | MUNICIPALITY                          |
| Private                               | GREAT RIVER ROAD                      | UNORGANIZED TERRITORY                 | UNORGANIZED TERRITORY                 |
| National Monument                     | RAILROAD AND RAILWAY FEATURES         | FEDERAL ADJUSTED URBAN AREA (2014)    | FEDERAL ADJUSTED URBAN AREA (2014)    |
| National Wildlife Refuge              | RAILROAD                              | CIVIL TOWNSHIP                        | CIVIL TOWNSHIP                        |
| State Game                            | EMPIRE BUILDER STATION (AMTRAK)       | CONGRESSIONAL TOWNSHIP                | CONGRESSIONAL TOWNSHIP                |
| State Park                            | NORTHSTAR STATION (COMMITTEE)         | SECTION                               | SECTION                               |
| Present                               | LIGHT RAIL                            | MILITARY                              | MILITARY                              |
| Blue Line                             | BLUE LINE                             | VOYAGEURS NATIONAL PARK               | VOYAGEURS NATIONAL PARK               |
| Green Line                            | GREEN LINE                            | BOUNDARY WATERS CANOE AREA WILDERNESS | BOUNDARY WATERS CANOE AREA WILDERNESS |
| INFRASTRUCTURE FEATURES               | LONG BRIDGE (200' OR GREATER SPAN)    | STATE PARK                            | STATE PARK                            |
| MAJOR BRIDGE (20' TO 200' SPAN)       | MINOR BRIDGE (5' TO 20' SPAN)         | NATIONAL FOREST                       | NATIONAL FOREST                       |
| DAM                                   | LOCK AND DAM                          | NATIONAL AND STATE FOREST             | NATIONAL AND STATE FOREST             |
| CITY CENTERS                          | STATE CAPITAL                         | STATE FOREST                          | STATE FOREST                          |
| COUNTY SEAT                           | CITY CENTER                           | NATIONAL TRAIL                        | NATIONAL TRAIL                        |
| CITY CENTER                           | UNINCORPORATED COMMUNITY              | WILDLIFE REFUGUE AREA                 | WILDLIFE REFUGUE AREA                 |
| UNINCORPORATED COMMUNITY              | SECTION                               | WILDLIFE MANAGEMENT AREA              | WILDLIFE MANAGEMENT AREA              |
| MILITARY                              | VOYAGEURS NATIONAL PARK               | HYDROLOGIC FEATURES                   | HYDROLOGIC FEATURES                   |
| VOYAGEURS NATIONAL PARK               | BOUNDARY WATERS CANOE AREA WILDERNESS | RIVER OR STREAM (PERMANENT)           | RIVER OR STREAM (PERMANENT)           |
| BOUNDARY WATERS CANOE AREA WILDERNESS | STATE PARK                            | LAKE, POND OR RESERVOIR               | LAKE, POND OR RESERVOIR               |
| STATE PARK                            | NATIONAL FOREST                       | STREAM (INTERMITTENT)                 | STREAM (INTERMITTENT)                 |
| NATIONAL FOREST                       | NATIONAL AND STATE FOREST             | DRAINAGE DITCH                        | DRAINAGE DITCH                        |
| NATIONAL AND STATE FOREST             | STATE FOREST                          | WETLAND                               | WETLAND                               |
| STATE FOREST                          | NATIONAL TRAIL                        | ISLAND OR LAND                        | ISLAND OR LAND                        |
| NATIONAL TRAIL                        | WILDLIFE REFUGUE AREA                 | REGIONAL WATERSHED                    | REGIONAL WATERSHED                    |
| WILDLIFE REFUGUE AREA                 | WILDLIFE MANAGEMENT AREA              |                                       |                                       |
| WILDLIFE MANAGEMENT AREA              | HYDROLOGIC FEATURES                   |                                       |                                       |
| HYDROLOGIC FEATURES                   | RIVER OR STREAM (PERMANENT)           |                                       |                                       |
| RIVER OR STREAM (PERMANENT)           | LAKE, POND OR RESERVOIR               |                                       |                                       |
| LAKE, POND OR RESERVOIR               | STREAM (INTERMITTENT)                 |                                       |                                       |
| STREAM (INTERMITTENT)                 | DRAINAGE DITCH                        |                                       |                                       |
| DRAINAGE DITCH                        | WETLAND                               |                                       |                                       |
| WETLAND                               | ISLAND OR LAND                        |                                       |                                       |
| ISLAND OR LAND                        | REGIONAL WATERSHED                    |                                       |                                       |
| REGIONAL WATERSHED                    |                                       |                                       |                                       |



Population (U.S. Census 2010): 1951

To request information from this document in an alternative format, call 651-366-4718 or 1-800-657-3774 (Greater Minnesota); 711 or 1-800-627-3529 (Minnesota Relay). You may also send an e-mail to ADArequest.dot@state.mn.us. (Please request at least one week in advance.)