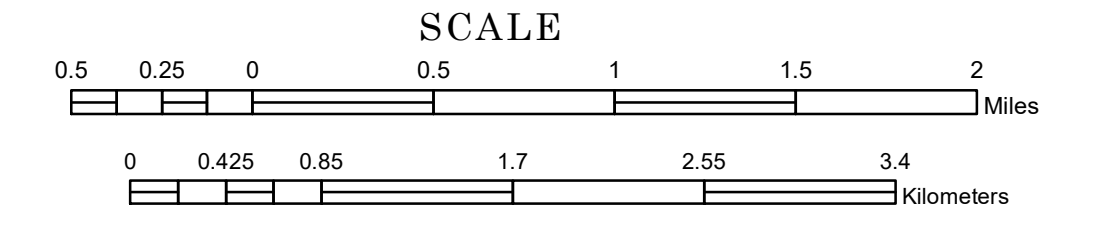


TOWNSHIP OF SUNRISE


PREPARED BY THE
MINNESOTA DEPARTMENT OF TRANSPORTATION
OFFICE OF TRANSPORTATION SYSTEM MANAGEMENT

IN COOPERATION WITH
U.S. DEPARTMENT OF TRANSPORTATION
FEDERAL HIGHWAY ADMINISTRATION



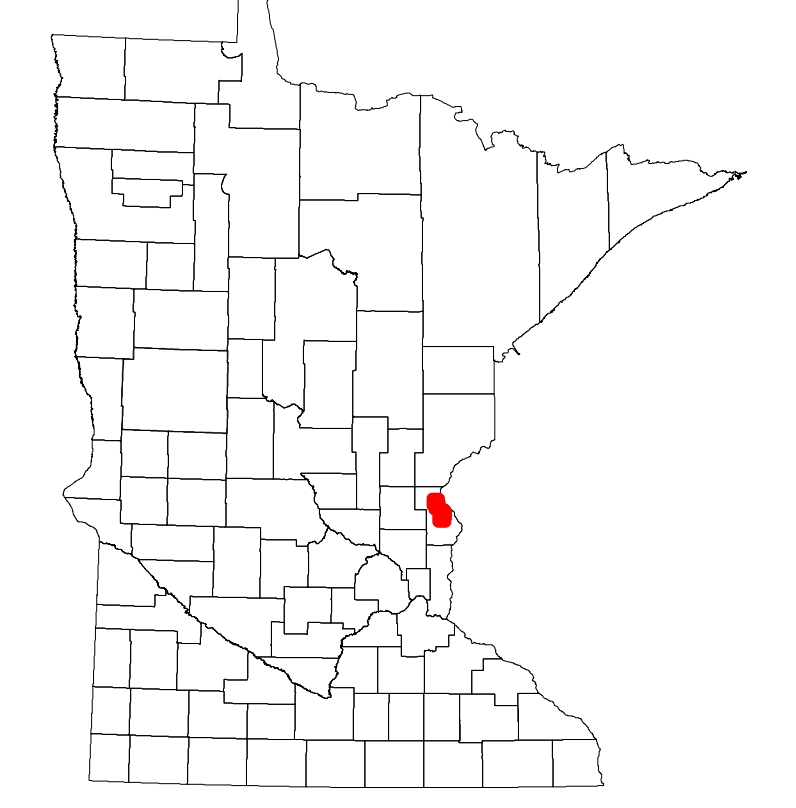
1 in = 2,800 ft
2024

Projection:
Transverse Mercator
NAD 1986
UTM Zone 15

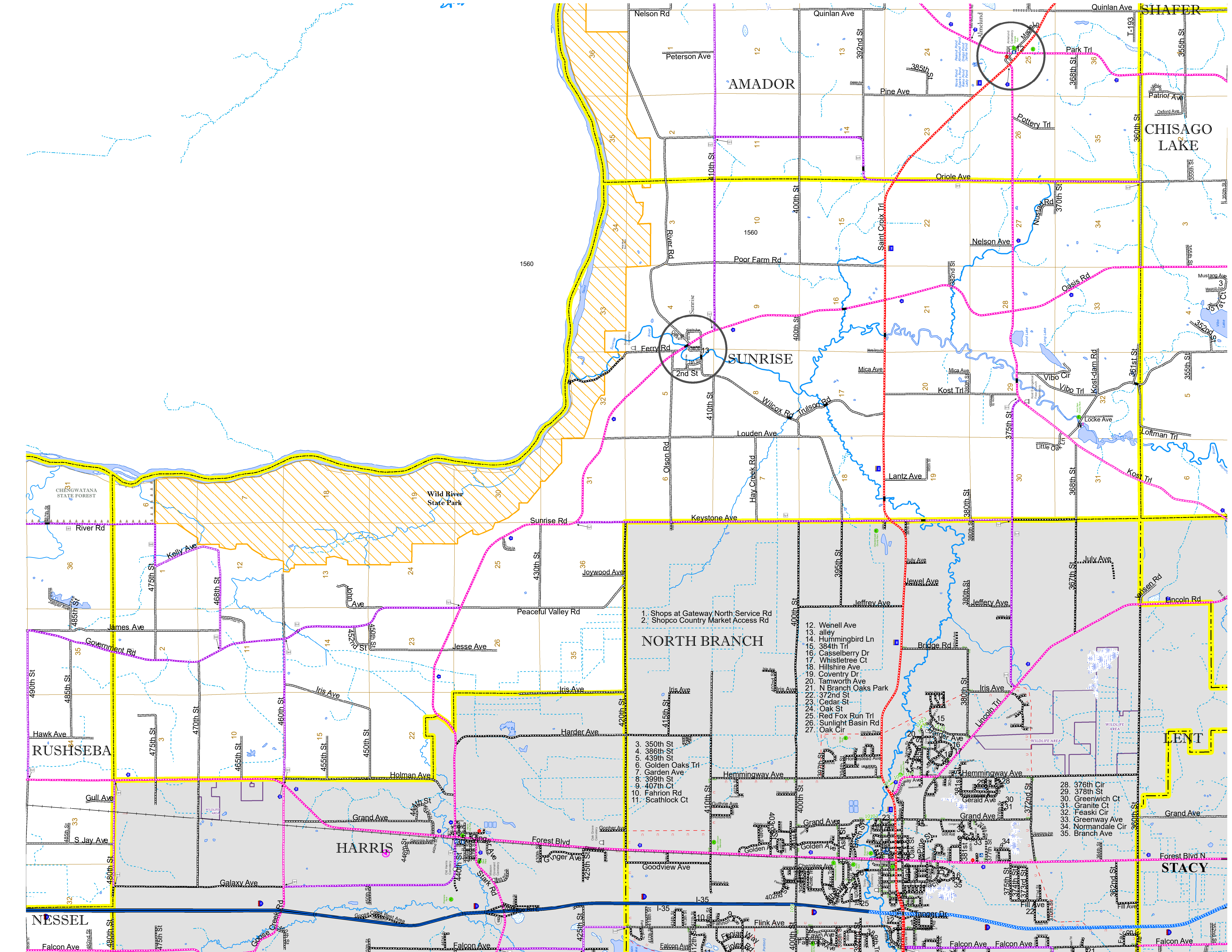


North American Datum
of 1986

ROAD AND ROADWAY FEATURES		BOUNDARY FEATURES	
INTERSTATE		CONCRETE	
US HIGHWAY		BITUMINOUS	
MN HIGHWAY		GRAVEL	
COUNTY STATE AID HIGHWAY		DIRT/UNIMPROVED	
COUNTY ROAD		OTHER	
TOWNSHIP ROAD		UNKNOWN	
UNORGANIZED TERRITORY ROAD		RAMP OR CONNECTOR	
OTHER ROADS		INTERSTATE EXIT	
Municipal		GREAT RIVER ROAD	
Private		AVIATION FEATURES	
National Monument		Commercial Airport	
State Forest		General Airport	
Nature Service		Airstrip	
National Park		Seaplane	
National Wildlife State Game		Airport Runway	
Miscellaneous		Present	
Railroad and Railway Features		Section	
Empire Builder Station (Amtrak)		Military	
North Star Station (Commuter)		Voyageurs National Park	
Light Rail		Boundary Waters Canoe Area Wilderness	
Blue Line		State Park	
Green Line		Regional Park	
Infrastructure Features		National Forest	
Long Bridge (200' to 300' Span)		National and State Forest	
Major Bridge (20' to 200' Span)		State Forest	
Minor Bridge (5' to 20' Span)		National Trail	
Dam		Wildlife Refuge Area	
Lock and Dam		Wildlife Management Area	
City Centers		Hydrologic Features	
State Capital		River or Stream (Perennial)	
County Seat		Lake, Pond or Reservoir	
City Center		Stream (Intermittent)	
Unincorporated Community		Drainage Ditch	
Public Service Features		Historic District	
MNDOT Office		Wetland	
MNDOT Truck Station		Island or Land	
Highway Patrol District Office		Regional Watershed	
State Travel Information Center			
Rest Area (Full Service)			
Rest Area (Vault Toilet)			
Wayside (Vault or Pit Toilet)			
Park and Ride Lot			
Port of Entry			
Public Access Point			
MN State College and University System (MNSCU)			
University of MN System			
Fairgrounds			
Cultural Features			
State Historical Marker			
Historic District			
Historic Site			
Monument			



Population (U.S. Census 2010): 1994



To request information from this document in an alternative format, call 651-366-4718 or 1-800-657-3774 (Greater Minnesota); 711 or 1-800-627-3529 (Minnesota Relay). You may also send an e-mail to ADARrequest.dot@state.mn.us. (Please request at least one week in advance.)