

FOREST CITY

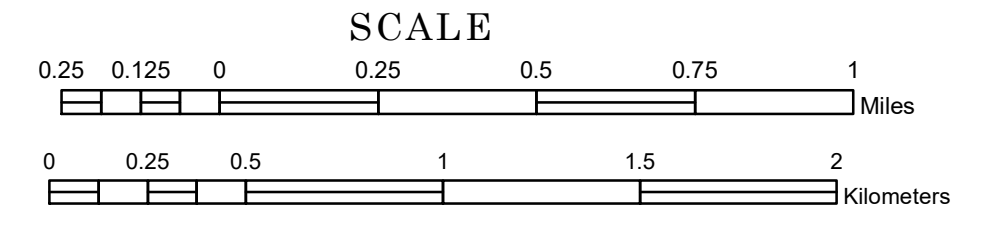
KINGSTON

FRENCH LAKE


# TOWNSHIP OF DASSEL

PREPARED BY THE  
MINNESOTA DEPARTMENT OF TRANSPORTATION  
OFFICE OF TRANSPORTATION SYSTEM MANAGEMENT

IN COOPERATION WITH  
U.S. DEPARTMENT OF TRANSPORTATION  
FEDERAL HIGHWAY ADMINISTRATION

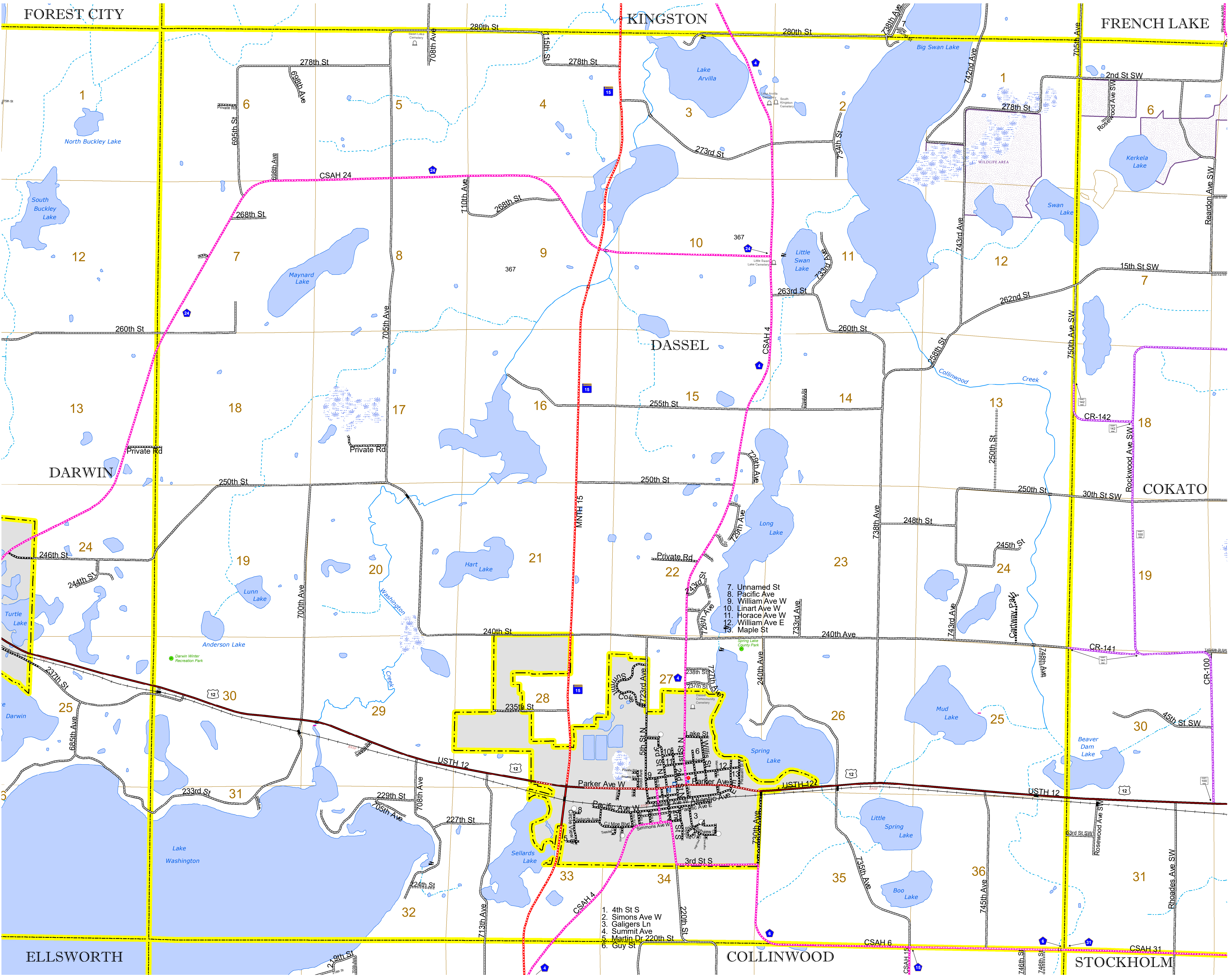


1 in = 1,600 ft  
**2023**

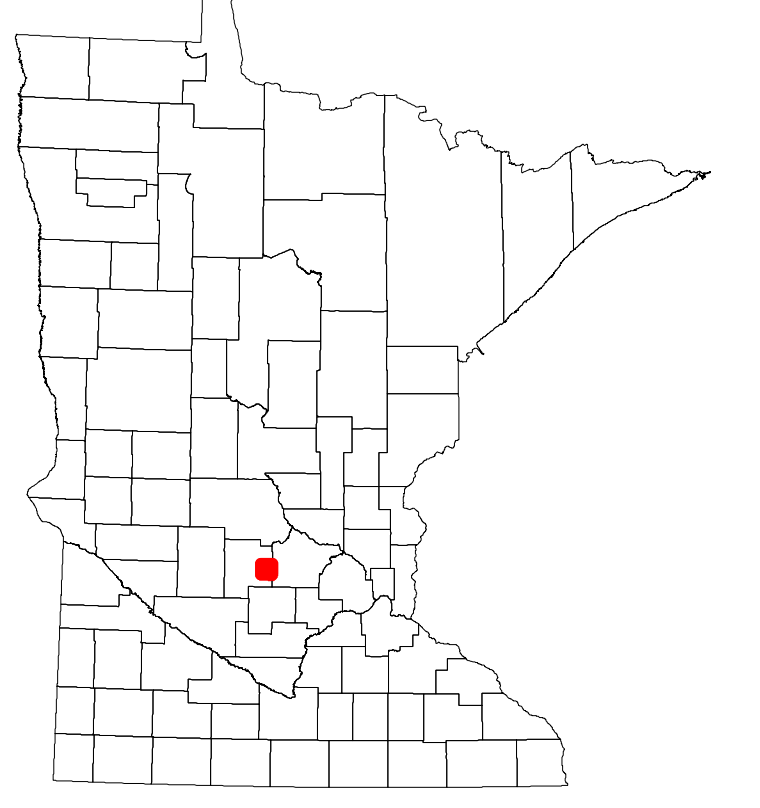


Projection:  
Transverse Mercator  
NAD 1986  
UTM Zone 15

North American Datum  
of 1986



| ROAD AND ROADWAY FEATURES  | BOUNDARY FEATURES           |
|----------------------------|-----------------------------|
| INTERSTATE                 | CONCRETE                    |
| US HIGHWAY                 | BITUMINOUS                  |
| MN HIGHWAY                 | GRAVEL                      |
| COUNTY STATE AID HIGHWAY   | DIRT/UNIMPROVED             |
| COUNTY ROAD                | OTHER                       |
| TOWNSHIP ROAD              | UNKNOWN                     |
| UNORGANIZED TERRITORY ROAD |                             |
| OTHER ROADS                |                             |
| Municipal                  | RAMP OR CONNECTOR           |
| Private                    | INTERSTATE EXIT             |
| National Monument          | STATE PARK                  |
| National Wildlife Refuge   | NATIONAL FOREST             |
| State Park                 | STATE FOREST                |
| Preserve                   | NATIONAL TRAIL              |
|                            | WILDLIFE REFUGE AREA        |
|                            | WILDLIFE MANAGEMENT AREA    |
|                            | HYDROLOGIC FEATURES         |
|                            | RIVER OR STREAM (PERMANENT) |
|                            | LAKE, POND OR RESERVOIR     |
|                            | STREAM (INTERMITTENT)       |
|                            | DRAINAGE DITCH              |
|                            | WETLAND                     |
|                            | ISLAND OR LAND              |
|                            | REGIONAL WATERSHED          |



Population (U.S. Census 2010): 1526

To request information from this document in an alternative format, call 651-366-4718 or 1-800-657-3774 (Greater Minnesota); 711 or 1-800-627-3529 (Minnesota Relay). You may also send an e-mail to ADRequest.dot@state.mn.us. (Please request at least one week in advance.)