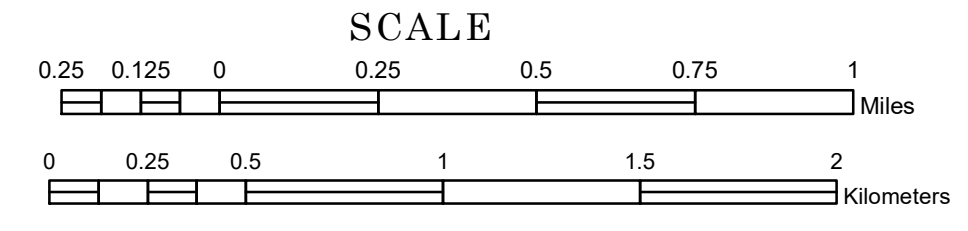


TOWNSHIP OF  
**SLETTEN**


PREPARED BY THE  
MINNESOTA DEPARTMENT OF TRANSPORTATION  
OFFICE OF TRANSPORTATION SYSTEM MANAGEMENT

IN COOPERATION WITH  
U.S. DEPARTMENT OF TRANSPORTATION  
FEDERAL HIGHWAY ADMINISTRATION

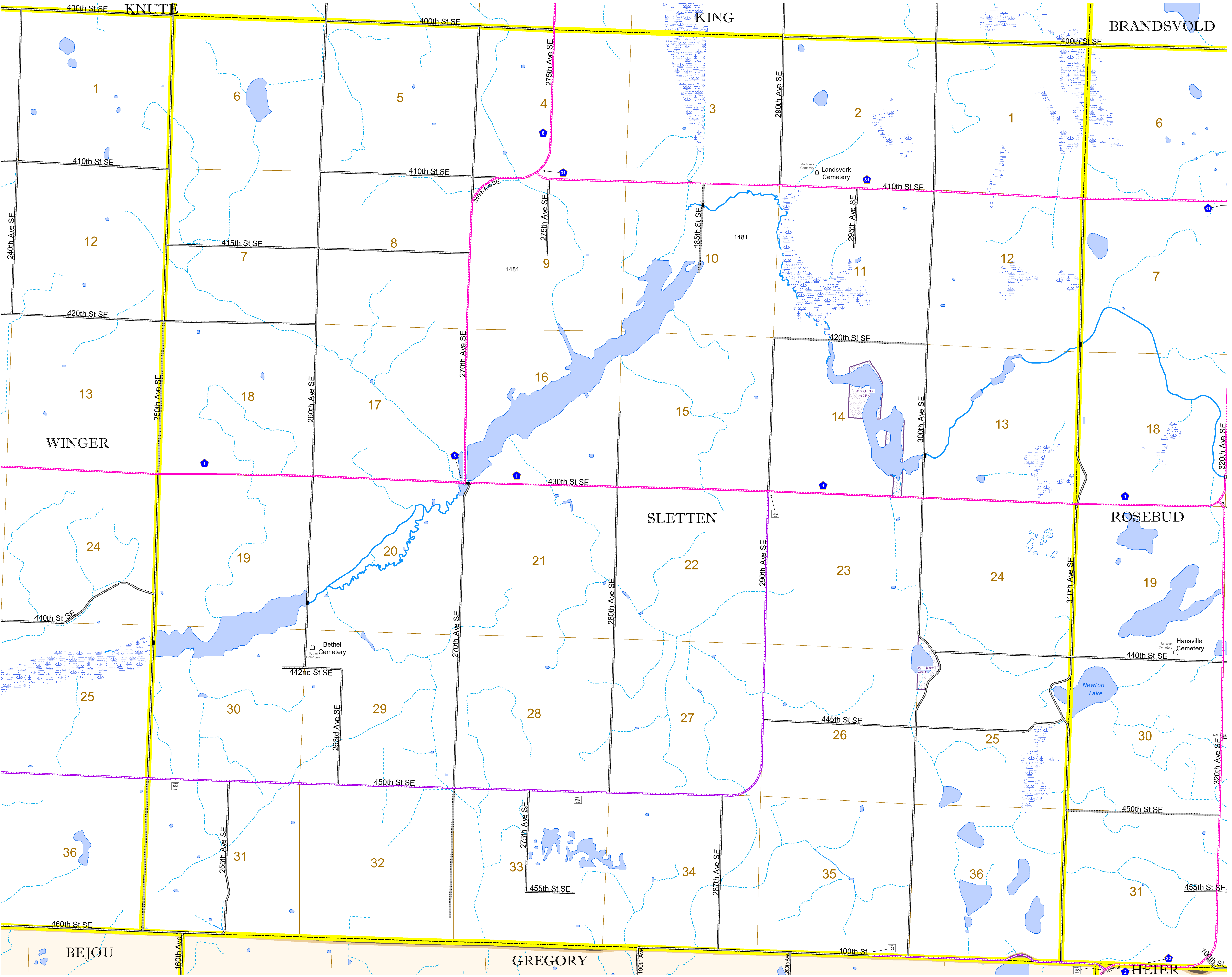


1 in = 1,600 ft  
**2024**

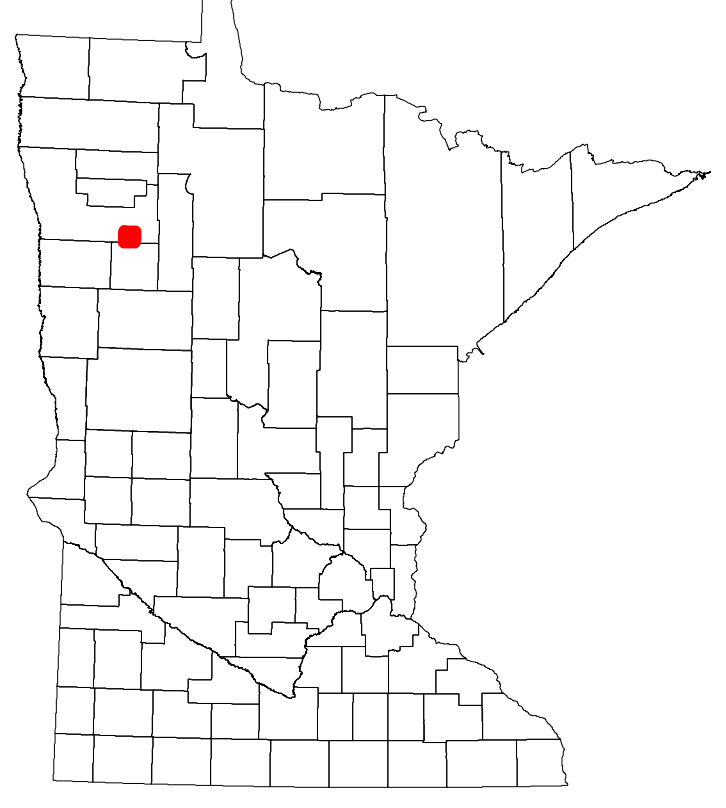
Projection:  
Transverse Mercator  
NAD 1986  
UTM Zone 15



North American Datum  
of 1986



<b>ROAD AND ROADWAY FEATURES</b>	<b>AVIATION FEATURES</b>
INTERSTATE	COMMERCIAL AIRPORT
US HIGHWAY	GENERAL AIRPORT
MN HIGHWAY	AIRSTRIP
COUNTY STATE AID HIGHWAY	SEAPLANE
COUNTY ROAD	AIRPORT RUNWAY
TOWNSHIP ROAD	
UNORGANIZED TERRITORY ROAD	
<b>OTHER ROADS</b>	<b>BOUNDARY FEATURES</b>
Municipal	TRIBAL LAND
Private	STATE OF MINNESOTA
National Monument	COUNTY
National Park	MUNICIPALITY
National Wildlife	UNORGANIZED TERRITORY
State Park	FEDERAL ADJUSTED URBAN AREA (2014)
Preserve	CIVIL TOWNSHIP
<b>RAILROAD AND RAILWAY FEATURES</b>	CONGRESSIONAL TOWNSHIP
EMPIRE BUILDER STATION (AMTRAK)	SECTION
NORTHSTAR STATION (COMMUTER)	MILITARY
LIGHT RAIL	VOYAGEURS NATIONAL PARK
BLUE LINE	BOUNDARY WATERS CANOE AREA WILDERNESS
GREEN LINE	STATE PARK
<b>INFRASTRUCTURE FEATURES</b>	REGIONAL PARK
LONG BRIDGE (200' OR GREATER SPAN)	NATIONAL FOREST
MAJOR BRIDGE (20' TO 200' SPAN)	NATIONAL AND STATE FOREST
MINOR BRIDGE (5' TO 20' SPAN)	STATE FOREST
DAM	WILDLIFE REFUGEE AREA
LOCK AND DAM	WILDLIFE MANAGEMENT AREA
<b>CITY CENTERS</b>	<b>HYDROLOGIC FEATURES</b>
STATE CAPITAL	RIVER OR STREAM (PERMANENT)
COUNTY SEAT	LAKE, POND OR RESERVOIR
CITY CENTER	STREAM (INTERMITTENT)
UNINCORPORATED COMMUNITY	DRAINAGE DITCH
<b>PUBLIC SERVICE FEATURES</b>	WETLAND
MNDOT OFFICE	ISLAND OR LAND
MNDOT TRUCK STATION	REGIONAL WATERSHED
HIGHWAY PATROL DISTRICT OFFICE	
STATE TRAVEL INFORMATION CENTER	
REST AREA (FULL SERVICE)	
REST AREA (VAULT TOILET)	
WAYSIDE (VAULT OR PITT TOILET)	
PARK AND RIDE LOT	
PORT OF ENTRY	
PUBLIC ACCESS POINT	
MN STATE COLLEGE AND UNIVERSITY SYSTEM (MNSCU)	
UNIVERSITY OF MN SYSTEM	
FAIRGROUNDS	
<b>CULTURAL FEATURES</b>	
STATE HISTORICAL MARKER	
HISTORIC DISTRICT	
HISTORIC SITE	
MONUMENT	



Population (U.S. Census 2010): 177

To request information from this document in an alternative format, call 651-366-4718 or 1-800-657-3774 (Greater Minnesota); 711 or 1-800-627-3529 (Minnesota Relay). You may also send an e-mail to ADRequest.dot@state.mn.us. (Please request at least one week in advance.)