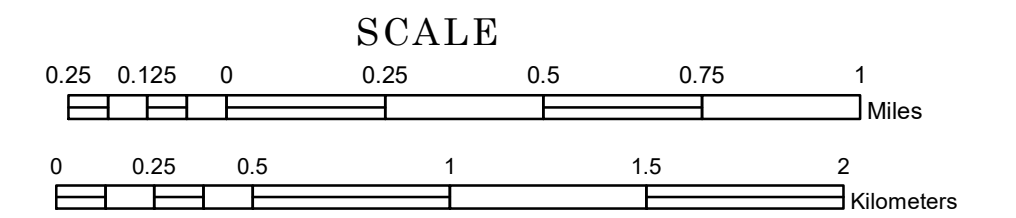


# TOWNSHIP OF WOOD LAKE


PREPARED BY THE  
MINNESOTA DEPARTMENT OF TRANSPORTATION  
OFFICE OF TRANSPORTATION SYSTEM MANAGEMENT

IN COOPERATION WITH  
U.S. DEPARTMENT OF TRANSPORTATION  
FEDERAL HIGHWAY ADMINISTRATION



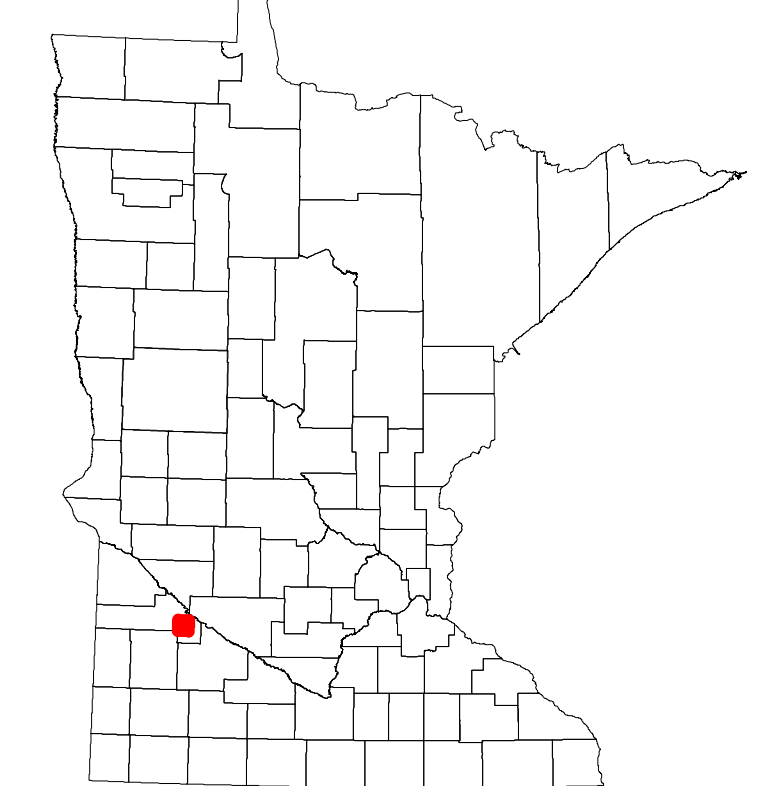
2024

Projection:  
Transverse Mercator  
NAD 1986  
UTM Zone 15

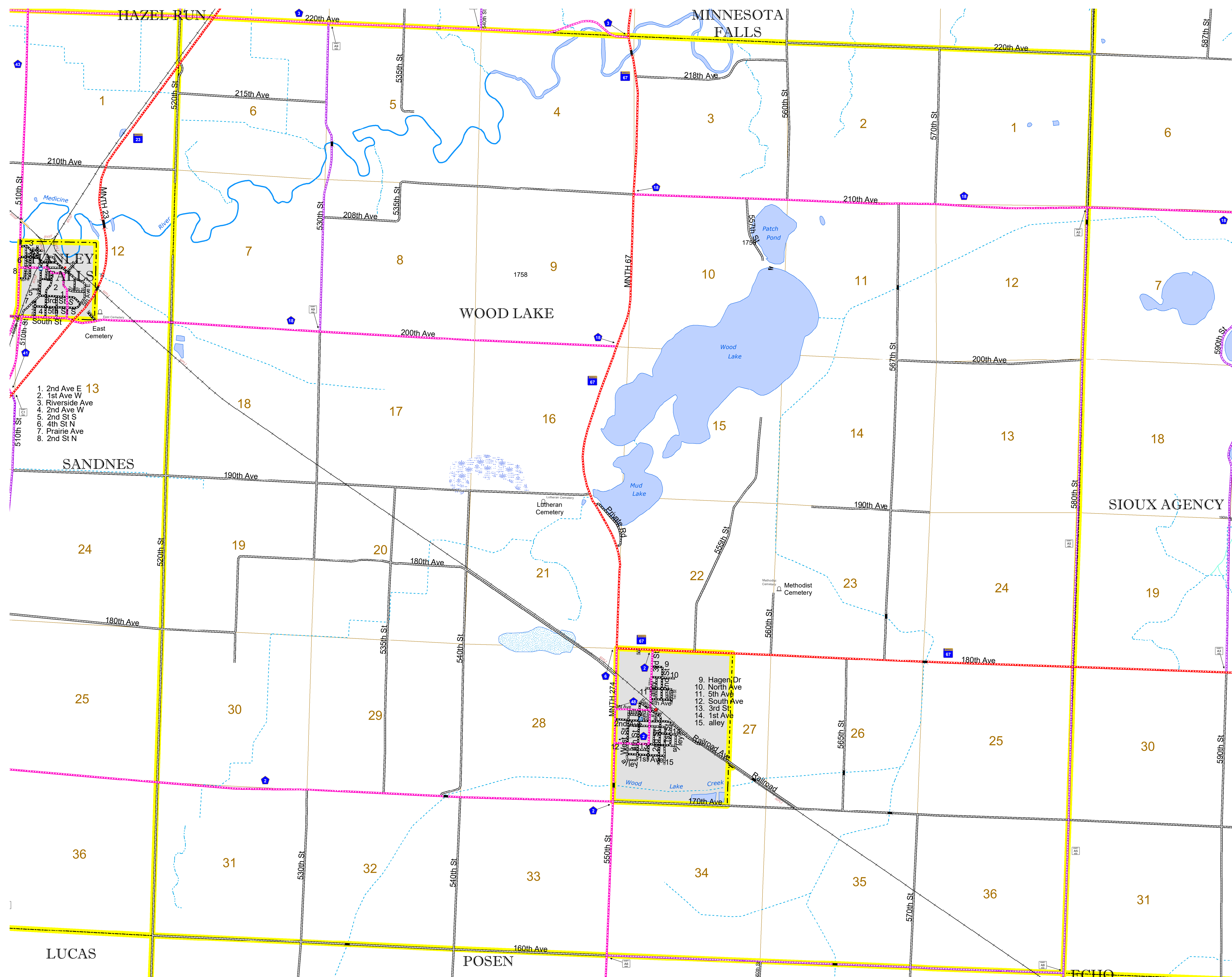


North American Datum  
of 1986

ROAD AND ROADWAY FEATURES		AVIATION FEATURES	
INTERSTATE	CONCRETE	COMMERCIAL AIRPORT	GENERAL AIRPORT
US HIGHWAY	BITUMINOUS	AIRSTRIP	SEAPLANE
MN HIGHWAY	GRAVEL	AIRPORT RUNWAY	AIRPORT RUNWAY
COUNTY STATE AID HIGHWAY	DIRT/UNIMPROVED		
COUNTY ROAD	OTHER		
TOWNSHIP ROAD	UNKNOWN		
UNORGANIZED TERRITORY ROAD			
OTHER ROADS			
Municipal Private National Monument State Forest			
Nature Service National Park National Wildlife State Game			
Museum National Forest State Park Preserve			
RAILROAD AND RAILWAY FEATURES		BOUNDARY FEATURES	
EMPIRE BUILDER STATION (AMTRAK)	TRIBAL LAND	STATE OF MINNESOTA	COUNTY
NORTHSTAR STATION (COMPUTER)	STATE OF MINNESOTA	MUNICIPALITY	UNORGANIZED TERRITORY
LIGHT RAIL	STATE OF MINNESOTA	FEDERAL ADJUSTED URBAN AREA (2014)	CIVIL TOWNSHIP
BLUE LINE	STATE OF MINNESOTA	CONGRESSIONAL TOWNSHIP	SECTION
GREEN LINE	STATE OF MINNESOTA	MILITARY	VOYAGEUR'S NATIONAL PARK
INFRASTRUCTURE FEATURES			BOUNDARY WATERS CANOE AREA WILDERNESS
LONG BRIDGE (200' or Greater Span)			STATE PARK
MAJOR BRIDGE (20' to 200' Span)			NATIONAL FOREST
MINOR BRIDGE (5' to 20' Span)			NATIONAL AND STATE FOREST
DAM			STATE FOREST
LOCK AND DAM			NATIONAL TRAIL
CITY CENTERS			WILDLIFE REFUGUE AREA
STATE CAPITAL	COUNTY SEAT	CITY CENTER	WILDLIFE MANAGEMENT AREA
		UNINCORPORATED COMMUNITY	HYDROLOGIC FEATURES
PUBLIC SERVICE FEATURES			RIVER OR STREAM (PERMANENT)
MNDOT OFFICE			LAKE, POND OR RESERVOIR
MNDOT TRUCK STATION			STREAM (INTERMITTENT)
HIGHWAY PATROL DISTRICT OFFICE			DRAINAGE DITCH
STATE TRAVEL INFORMATION CENTER			WETLAND
REST AREA (Full Service)			ISLAND OR LAND
REST AREA (Vault Toilet)			REGIONAL WATERSHED
WAYSIDE (Vault or Pit Toilet)			
PARK AND RIDE LOT			
PORT OF ENTRY			
PUBLIC ACCESS POINT			
MN STATE COLLEGE AND UNIVERSITY SYSTEM (MNSCU)			
UNIVERSITY OF MN SYSTEM			
FAIRGROUNDS			
CULTURAL FEATURES			
STATE HISTORICAL MARKER			
HISTORIC DISTRICT			
HISTORIC SITE			
MONUMENT			



Population (U.S. Census 2010): 231



1. 2nd Ave E
2. 1st Ave W
3. Riverside Ave
4. 2nd Ave W
5. 2nd St S
6. 4th St N
7. Prairie Ave
8. 2nd St N

9. Hagen Dr
10. North Ave
11. 5th Ave
12. South Ave
13. 3rd St
14. 1st Ave
15. alley

To request information from this document in an alternative format, call 651-366-4718 or 1-800-657-3774 (Greater Minnesota); 711 or 1-800-627-3529 (Minnesota Relay). You may also send an e-mail to ADRequest.dot@state.mn.us. (Please request at least one week in advance.)