





NOTES

1. Basemap Source: United States Geological Survey 1:24,000 Scale Topographic Map
2. Projection: UTM Zone 15N, NAD 83, GRS 1980


LEGEND

-  Area 5
-  Cross-Section Area 5
-  Project Boundary
-  County Boundaries



 MINNESOTA DEPARTMENT OF TRANSPORTATION

FIGURE 10
Area 5 Core Locations and Cross-Section Line

Scale:  Meters Date: JUNE, 2009
Prepared by: JJW1 Project No: 06M058

