


PREPARED BY
HIGHWAY PLANNING SURVEY
IN COOPERATION WITH
U. S. PUBLIC ROADS ADMINISTRATION

STATE OF MINNESOTA
DEPARTMENT OF HIGHWAYS
ROAD LIFE STUDIES
CONSTRUCTION PROJECT LOG RECORD

CONTROL SECTION 0102
TRUNK HIGHWAY 16
COUNTY Aitkin
DISTRICT 3A

LIMITS: Jct. T.H. 169 - Jct. T.H. 47

YEAR BUILT	PROJECT N ^o	DESCRIPTION			CODE N ^o
		TYPE	WIDTH	THICKNESS	
		Earth	14'		No Record of Constr. Added in 1934.
		Br. No. X-389	20'		40' W.P.T.
1936	Dist. 17 1936 A.F.E. 23, 128	Grading			
	1937 A.F.E. 6	Gravel	22'	3"	Maint. Dept.
	1937 A.F.E. 49	Br. 729, 761 & 762			W108, 10x73MA+Q166MA
1938	1938 A.F.E. 30 0102-01&02	Grading	28'		Maint. Dept.
1938	A.F.E. 30	Gravel	28'	1"	Maint. Dept.
1938	A.F.E. 30	Clay Stabilization	28'	4"	Maint. Dept.
C	1941 0102-06	Stab. Gravel	24'	2'-0"	
C	1948 0102-12	Bit Stab. Base Mixed Bit.	24'	1"	0'-16" (Spots)
C	1948 A.F.E. 16	Gravel Base Mixed Bit. (Mixed Prime)	28'	1 1/2"	5C-3, 8100 Gal.
M	1951 A.F.E. 4	Bit Fog Seal	25'		RS-1, 18156 Gal. Agg. 455 C.Y.
M	1953 A.F.E. 604	Spot Treat Bit. Surf. Repair	24'		5C-3, 3846 Gal. Agg. 325 Tons
C	1955 0102-13 A.F.E. 819	Grading Gravel Base Mixed Bit. (Mixed Prime)	32' 32' 28'	3" 3" 1 1/2"	MC-2, 10401 Gal.
M	1956 A.F.E. 605	Light Bit. Seal	24'		RS-2, 24807 Gal. Agg. 912 C.Y.
	Constructed under S.P. 0115-15	Gravel Base Mixed Bit Base	32' 32'	2"	
M	1964	Bit. Surf. Repair	24'	1 1/4"	Bit. 778 Ton Agg. 12201



FROM	TO	TOTAL MILES	UNINCORPORATED		INCORPORATED		RURAL		URBAN	
			RDWY. MI.	BR. MI.	RDWY. MI.	BR. MI.	RDWY. MI.	BR. MI.	RDWY. MI.	BR. MI.
1934	1935	12.97	2.91	0.00	0.00	0.00	2.91	0.00	0.00	0.00
1936	1937	2.54	2.55	0.00	0.00	0.00	2.55	0.00	0.00	0.00
1938	1940	2.50	2.50	0.00	0.00	0.00	2.50	0.00	0.00	0.00
1941	1954	2.68	2.68	0.00	0.00	0.00	2.68	0.00	0.00	0.00
1955	1963	2.59	2.59	0.00	0.00	0.00	2.59	0.00	0.00	0.00
1964	1965	3.58	3.58	0.00	0.00	0.00	3.58	0.00	0.00	0.00
1966		12.78	12.78	0.00	0.00	0.00	12.78	0.00	0.00	0.00

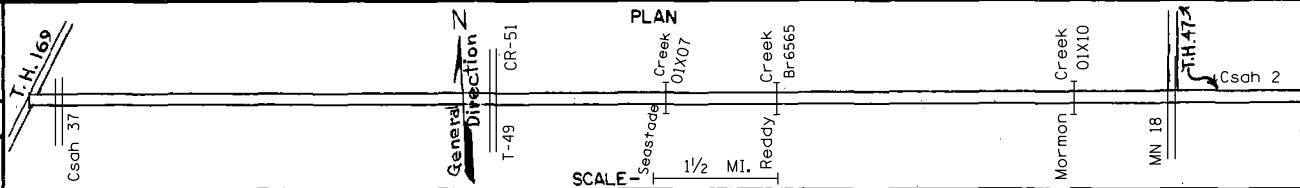
REMARKS: Layout is to scale as of 1938.

PREPARED BY
TRAFFIC AND PLANNING DIVISION
IN COOPERATION WITH
U.S. DEPARTMENT OF COMMERCE
BUREAU OF PUBLIC ROADS


STATE OF MINNESOTA
DEPARTMENT OF HIGHWAYS
ROAD LIFE STUDIES
CONSTRUCTION PROJECT LOG RECORD

CONTROL SECTION 0102
TRUNK HIGHWAY 18
COUNTY Aitkin
DISTRICT 3A

LIMITS: Jct. T.H. 169 — Jct. T.H. 47
Ref. Pt. 25+00.709 - 38+00.348



YEAR BUILT	PROJECT NO	DESCRIPTION			
		TYPE	WIDTH	THICKNESS	REMARKS
1966	0102-15	Grading, Select Gran* Gravel Base Plant Mix Bit.	24'	*12" 4 1/2" 3"	
1981	0102-18	Bit. Resurfacing & Misc. Grading	24'	1 1/2"	
1989	0102-19	Bit. Shouldering	2-4'	2"	Spec. 2331
2000	0102-20	Culvert Repl. Bit. Surfacing Bypass Lane	Var.	3"	Spec. 2350
2003	8823-41	Bit. Route and Seal			Spec. 3725
2005	8823-67	Fog Seal Bituminous Seal Coat	26'		Spec 2355 F2 Spec 2356
2012	0102-23	Grading Bituminous Paving Br. 01X07	24'	5"	Agg. Base C5 Spec. 2360
2019	0102-25	Grading Bit. Surfacing & Box Culverts	var.	6"	8" Agg. Base C6 Replace Br. 0729 w/01X10



YEARS FROM	YEARS TO	TOTAL MILES	UNINCORPORATED		INCORPORATED		RURAL		URBAN	
			RDWY. MI.	BR. MI.	RDWY. MI.	BR. MI.	RDWY. MI.	BR. MI.	RDWY. MI.	BR. MI.

REMARKS: See Sheet 1