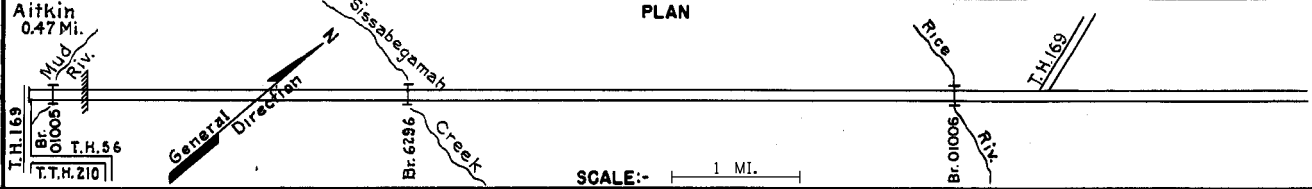


PREPARED BY
HIGHWAY PLANNING SURVEY
IN COOPERATION WITH
U.S. PUBLIC ROADS ADMINISTRATION


STATE OF MINNESOTA
DEPARTMENT OF HIGHWAYS
ROAD LIFE STUDIES
CONSTRUCTION PROJECT LOG RECORD

CONTROL SECTION 0119
TRUNK HIGHWAY 210
COUNTY Aitkin
DISTRICT 3A

LIMITS: S.Jct.T.H.169 in Aitkin-N.Jct.T.H.169 N. of Aitkin



YEAR BUILT	PROJECT N°	DESCRIPTION			CODE N°
		TYPE	WIDTH	THICKNESS	
		Gravel	20'	1 1/2"	No Record of Constr.
		Gravel	20'	1 1/2"	No Record of Constr. Taken over from City in 1928.
1928	210-2-34	Grading Br. # 4402, 4403, 4675 & 6236	32'	27"	30' C.D.G, 80' L.T. O.H. & W.108 D.
1929	210-2-34	Gravel	24'	3"	1500 C.Y./Mile.
1929	210-2-19	Concrete	56'	7"	
1930	210-2-34	Grading Gravel	32'	32'	800 C.Y./Mile. Br.4675 removed.
1931	210-2-34A	Concrete	20'	9-7-9"	
C	1942 0119-02	Grading Concrete	20'	9-7-9"	
C	1942 A.F.E.7	Seeding			Seed supplied by R.S.D.(S.P.0119-04) Maint.Dept.
C	1952 0119-07	Traffic Signals			
C	1956 0119-08	Widening Bit.Stab.Base Plant Mix Bit.	24'	6" 3"	12' Rt.&Lt. On 12' Sand-Gr.Sub-base
M&C	19548	Light Bit.Seal	20'		RS-2K 205 Gal. Agg. 6 C.Y.
1965	0119-10	36" C.M.P.Culvert			
C	1966 Maint. Proj.	Plant Mix Bit. Gravel shoulders	20-4'	2 1/2"	over P.C.concrete imp.
M	1972 SF	Joint Seal			2500 lbs. Rubber Asphalt



YEARS		TOTAL MILES	UNINCORPORATED		INCORPORATED		RURAL		URBAN	
FROM	TO		RDWY. MI.	BR. MI.	RDWY. MI.	BR. MI.	RDWY. MI.	BR. MI.	RDWY. MI.	BR. MI.
1921	1927	6.78	6.34	0.00	0.44	0.00	6.34	0.00	0.44	0.00
1928		7.90	7.41	0.02	0.46	0.01	7.41	0.02	0.46	0.01

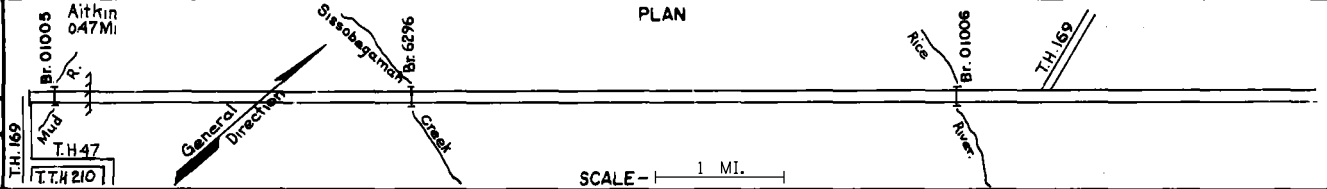
REMARKS: Layout is to scale as of 1928

PREPARED BY
TRANSPORTATION & TRANSIT PLANNING & PROGRAMMING DIVISION
IN COOPERATION WITH
U.S. DEPARTMENT OF TRANSPORTATION - FEDERAL HIGHWAY ADMINISTRATION


STATE OF MINNESOTA
DEPARTMENT OF HIGHWAYS
ROAD LIFE STUDIES
CONSTRUCTION PROJECT LOG RECORD

CONTROL SECTION 0119
TRUNK HIGHWAY 210
COUNTY Aitkin
DISTRICT 3A

LIMITS: S. Jct. T.H. 169 in Aitkin - N. Jct. T.H. 169 N. of Aitkin
Ref. Pt. 152+00.441 - 160+00.351



YEAR BUILT	PROJECT NO.	DESCRIPTION			
		TYPE	WIDTH	THICKNESS	REMARKS
C	1974 0119-13	Widening Bit Base Gravel Shoulders	26' 5'	1 1/2"	Const. on outer 3' of 26' Surf only
M	1973 SF	Joint Seal			3,000 lbs. Sealant
C	1976 0119-14	Pt. Mix Bit SURF. GRAVEL SHLDRS.	26'-4" VAR.	1 1/2"	
C	1976 0119-15	ASPH. CONC. SURF.	44'-0"	3/4"	
C	1980 0119-01005	Br. 01005 Temp. Br. 99024			81.6 Steel Cont. Bm. Sp. Repl. Br. 4402
C	1983 0119-17	Bit. Surfacing Bit. Shoulders Turn & By-pass Lanes	26' 5' 11'	4" 1 1/2"	Remove 5 1/4" Inpl. Bit. Surf. at CR-38
C	1984 0119-19	Grading, Base Bit. Surfacing Br. 01006	26' 26'	8 1/2" 3"	Sp. 2331 1 1/2" 2331, 1 1/2" 2341 Repl. Br. 4403
C	1989 0119	Mill & Bit. Overlay	52'- 26'	2"	Spec 2331, 2341
M	1993 M93138	Bit. Overlay	26'	1 1/2"	Spec 2341
C	1998 0119-22	Existing Conc. Base Bit. Milling Bit. Surfacing	26' 26'	2" 4"	MV 3 (MVWE35035B) MV 2 (MVNW25035B)
M	2001 8823-18	Major Crack Repair			
M	2004 8823-52	Bit. Seal Coat	26'		Spec. 2356
M	2010 0119-23	Grading Milling Bit. Overlay		2.75' 2.75'	Spec 2360



YEARS FROM	YEARS TO	TOTAL MILES	UNINCORPORATED		INCORPORATED		RURAL		URBAN	
			RDWY. MI.	BR. MI.	RDWY. MI.	BR. MI.	RDWY. MI.	BR. MI.	RDWY. MI.	BR. MI.

REMARKS: See Sheet No. 1

