

PREPARED BY  
HIGHWAY PLANNING SURVEY  
IN COOPERATION WITH  
U. S. PUBLIC ROADS ADMINISTRATION

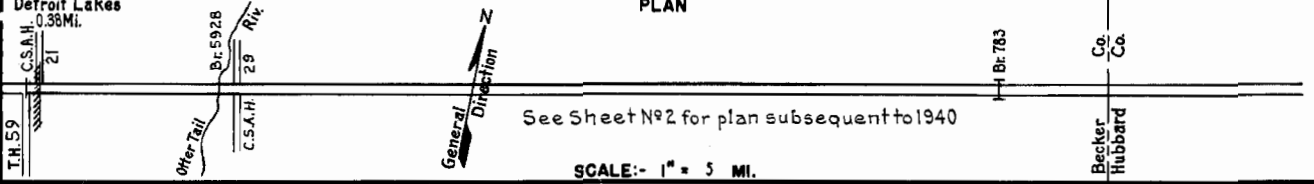
STATE OF MINNESOTA  
DEPARTMENT OF HIGHWAYS  
ROAD LIFE STUDIES  
CONSTRUCTION PROJECT LOG RECORD

CONTROL SECTION 0303  
TRUNK HIGHWAY 34  
COUNTY Becker  
DISTRICT (4A)(2A)


LIMITS: Jct. T.H.59 in Detroit Lakes - East Co. Line

Detroit Lakes  
0.38 Mi.

PLAN



YEAR BUILT	PROJECT NO	DESCRIPTION			CODE NO DIST.
		TYPE	WIDTH	THICKNESS	
		Gravel	24'	1"	No Record of Constr.
		Br. No M-181			No Record of Bridge.
		Br. No 783	20'		15' B.S.
1931		Br. No 4595	24'		40' B.S. Br. Maint.
1935	34-34-30	Clearing & Grubbing			In spots on new line. Work Relief.
1937	A.F.E. 23				
1938	1938 A.F.E. 10	Bit. Surf. Treat.	24'	3/4"	Maint. Dept.
1939	A.F.E. 33	Reshaping	24'		Maint. Dept.
1940	A.F.E. 28	Bit. Surf. Treat.	24'	3/4"	Maint. Dept.
1940	0303-01	Br. 5928			CIZ10Dx58
1940	0303-03A&B	Grading (I)	24'		
1940	0303-03A&B	Gravel	28'	1 1/2"	
1940	0303-08A&B	6 Mono. Culverts			
1940	A.F.E. 35	Seeding			Maint. Dept.
1940	A.F.E. 34	Mixed Bit. (I)	24'	1 1/4"	Maint. Dept.



YEARS		TOTAL MILES	UNINCORPORATED		INCORPORATED		RURAL		URBAN	
FROM	TO		RDWY. MI.	BR. MI.	RDWY. MI.	BR. MI.	RDWY. MI.	BR. MI.	RDWY. MI.	BR. MI.
1921	1939	42.35	41.35	0.01	0.35	0.00	41.99	0.01	0.35	0.00
1940	1941	41.60	41.21	0.01	0.36	0.00	41.21	0.01	0.36	0.00
1942	See Sheet	No 2								

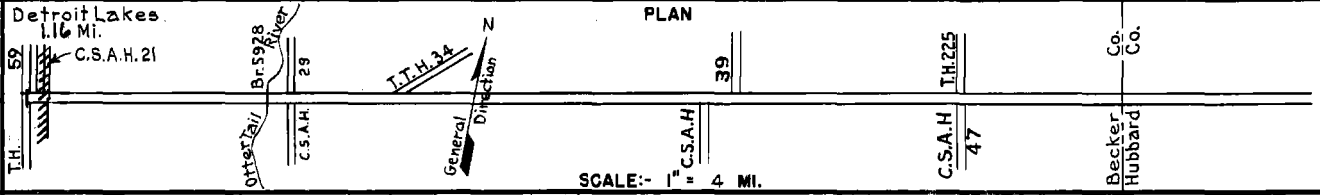
REMARKS: Layout is to scale as of 1921  
(I) 50' Width of Street in Detroit Lakes from Jct. T.H.59 to 0.13 Mi. East.

PREPARED BY  
HIGHWAY PLANNING SURVEY  
IN COOPERATION WITH  
U.S. PUBLIC ROADS ADMINISTRATION


STATE OF MINNESOTA  
DEPARTMENT OF HIGHWAYS  
ROAD LIFE STUDIES  
CONSTRUCTION PROJECT LOG RECORD

CONTROL SECTION 0303  
TRUNK HIGHWAY 34  
COUNTY Becker  
DISTRICT (4A)(2R)

LIMITS: Jct. T.H. 59 in Detroit Lakes - East Co. Line



YEAR BUILT	PROJECT N°	DESCRIPTION			CODE N° Dist.
		TYPE	WIDTH	THICKNESS	
1937	A.F.E. 23				
1938	1938 A.F.E. 10	Bit. Surf. Treat.	24'	3/4"	(2) Maint. Dept.
C					
1940	0303-01	Br. 5928			C1210DX58, (2)
C					
1940	0303-03A&B	Grading (1)	36'		
1940	0303-03A&B	Gravel	28'	1 1/2"	(2)
1940	0303-08A&B	6 Mono Culvs.			
C					
1940	A.F.E. 35	Seeding			(2) Maint. Dept.
C					
1940	A.F.E. 34	Mixed Bit. (1)	24'	1 1/4"	(2) Maint. Dept.
C					
1941	0303-17	Stab. Grav. Base (3)	32'	2'-6"	
1941	0303-17	Mixed Bit. (3)	26'	1"	
1941	0303-17	Subgrade Corr.			
C					
1941	0303-13	Clearing & Grub.			On new line. By W.P.A.
C					
1942	0303-10	Grading	36'		1075 C.Y./Mile.
1942	0303-16	Gravel Surf. Culvert			C. 86 X 59.
C					
1942	0303-11	Grading	36'		By W.P.A.
1942	0303-11	Grav. Surf.			800 C.Y./Mile.
1942	0303-11	Br. 5886			C128X104 & Dam.
C					
1942	A.F.E. 4	Mixed Bit.	24'	1 1/2"	Accumulated Thick.
C					
1942	0303-21	Stab. Grav. Surf.	34'	2"	Sand Grav. lift in spots.
C					
1942	A.F.E. 31	Sodding			Seed supplied by R.S.D. (S.P. 0303-19, 20 & 22)
1942	A.F.E. 7	Seeding			Maint. Dept.
C					
1944	A.F.E. 17	Install Culvert & Ditch Exc.			
C					
1944	A.F.E. 7	Seeding			Seed supplied by R.S.D. Maint. Div.



YEARS		TOTAL MILES	UNINCORPORATED		INCORPORATED		RURAL		URBAN	
FROM	TO		RDWY. MI.	BR. MI.	RDWY. MI.	BR. MI.	RDWY. MI.	BR. MI.	RDWY. MI.	BR. MI.
1942	1948	34.16	33.78	0.00	0.38	0.00	33.78	0.00	0.38	0.00
1949	1960	34.10	33.72	0.00	0.38	0.00	33.72	0.00	0.38	0.00
1961	1965	34.10	33.50	0.00	0.60	0.00	33.50	0.00	0.60	0.00
1966	1986	34.10	33.41	0.00	0.69	0.00	33.41	0.00	0.69	0.00
1987	1973	34.53	33.41	0.00	1.12	0.00	33.41	0.00	1.12	0.00
1974	1975	34.53	33.37	0.00	1.16	0.00	33.37	0.00	1.16	0.00
1976	1976	34.52	33.36	0.00	1.16	0.00	33.36	0.00	1.16	0.00

REMARKS: Layout is to scale as of 1942

(1) 50' Width of Street in Detroit Lake from Jct. T.H. 59 to 0.13 Mi. East. (2) Carried forward from sheet N°1. (3) Surface & Base are variable width (46 to 64') from Jct. T.H. 59 to 0.40 Mi. East.

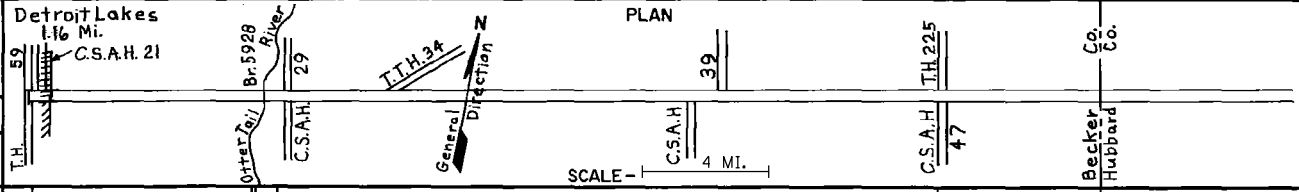


PREPARED BY  
TRAFFIC AND PLANNING DIVISION  
IN COOPERATION WITH  
U.S. DEPARTMENT OF COMMERCE  
BUREAU OF PUBLIC ROADS


STATE OF MINNESOTA  
DEPARTMENT OF HIGHWAYS  
ROAD LIFE STUDIES  
CONSTRUCTION PROJECT LOG RECORD

CONTROL SECTION 0303  
TRUNK HIGHWAY 34  
COUNTY Becker  
DISTRICT 4A12A

LIMITS: Jct. T.H. 59 in Detroit Lakes - East Co. Line  
Ref. Pt. 035+00.515 - 070+00.031



DIST No.	YEAR BUILT	PROJECT NO.	DESCRIPTION			REMARKS
			TYPE	WIDTH	THICKNESS	
	M 1967	C	Light Bit. Seal	25'		CRS-1 Bit. 9516 Gal. FA-1 Agg. 315 C.Y.
	C 1970	0303-36	Grading Base Pl. Mix Bit. Surf. Agg. Shoulders	52' 24' 52' 10'	4"-18" 3" 14"-18"	Exception Mi. Pt. 7.34 to 7.35
	C 1971	SF	Turn Lane			
	C 1973	-43 & 44	Bit. Overlay Truck & Turn Lanes	24'	1 1/2"	
276	C 1974	0303-45	Pl. Mix. Bit. Surf. GRAV. SH. & DEC. LNS.	24' 6'-8"	3" 4"	
	M 1978	SF	TURN LANES	24'	12" 4"	
	M 1976	0303-47	Bit. SHOULDER CONST. TURN LANES AND BY-PASS LANES	16' R/L 13'	1 1/2" 3"	
	C 1978	0303-48	TRAFFIC CONTROL SIGNAL SYSTEM			AT ROOSEVELT AV C.S.A.H. 21
	C 1984	0303-50	Bit. Shoulders Turn Lanes	10' 12'	2" 3"	
	M 1984	SF	CI-1 Gravel Shoulders	2'	1"	CI-1 Gravel 6,000 Cu. Yds.
	M 1985	SF	Spot Overlay			Spec. 2331
	M 1987	SF	Aggregate Seal			
	M 1988	SF	Spot Overlay			Spec. 2341



YEARS		TOTAL MILES	UNINCORPORATED		INCORPORATED		RURAL		URBAN	
FROM	TO		RDWY. MI.	BR. MI.	RDWY. MI.	BR. MI.	RDWY. MI.	BR. MI.	RDWY. MI.	BR. MI.

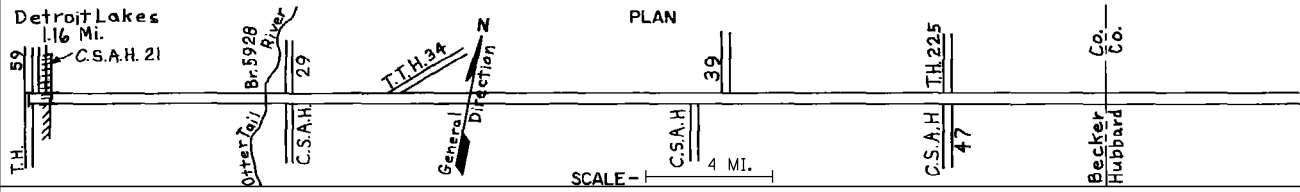
REMARKS: See Sheet No. 2  
FOR OTHER PROTECTS SEE: DIST No. 1376

PREPARED BY  
BUREAU OF POLICY & PLANNING  
IN COOPERATION WITH  
U. S. DEPARTMENT OF TRANSPORTATION - FEDERAL HIGHWAY ADMINISTRATION


STATE OF MINNESOTA  
DEPARTMENT OF TRANSPORTATION  
CONSTRUCTION PROJECT LOG RECORD

CONTROL SECTION 0303  
TRUNK HIGHWAY 34  
COUNTY Becker  
DISTRICT 4A

LIMITS: Jct. T.H. 59 in Detroit Lakes - Becker/Hubbard Co. Line  
Ref. Pt. 035+00.515 - 070+00.031



YEAR BUILT	PROJECT No	DESCRIPTION			
		TYPE	WIDTH	THICKNESS	REMARKS
M 1991	M4463	Bit. Overlay	24'	1" 1"	Spec. 2331 Spec. 2341
M 1992	M4548	Bit. Overlay	24'	2 1/2" 2 1/2"	Spec. 2331 Spec. 2341
C 1996	0303-54	BIT. SHOULDERS			
C 1999	0303-51	Bit. Overlay SHLDRS & GRADE	24'	1.5"	Spec. 2350
C 1999	0303-52	Bit. Overlay SHLDRS & GRADE	24'	3.0"	Spec. 2350
S 2000	0303-56	Milling Cold Inplace Recycling Bit. Overlay	24'	3.0" 7.0" 3.0"	Spec. 2350
C 2000	0303-55	Milling Bit. Overlay	24'	2" Var.	Spec. 2350
M 2002	8824-31	Major Crack Repair	var	var	
M 2004	0303-60	Bit. Milling Bit. Overlay	24'	1.5" 1.5"	Spec. 2360
M 2005	8824-49	Bituminous Seal Coat	24'		Spec 2356
S 2006	0305-29	Grading Bit. Surfacing	var.	7"	Spec 2360
2010	8824-88	Bit. Seal Coat			Type F2
2013	8824-85	Rumble Stripes			Centerline
2014	0303-64	Grading Bit. Surfacing Turn in's, Passing In's, Bypass In's, rumble strips			Agg. base & surf. Class 5 var. Mill bit. 1 1/2"



YEARS		TOTAL MILES	UNINCORPORATED		INCORPORATED		RURAL		URBAN		REMARKS:
FROM	TO		RDWY. MI.	BR. MI.	RDWY. MI.	BR. MI.	RDWY. MI.	BR. MI.	RDWY. MI.	BR. MI.	

REMARKS:  
Per "Plan Changes for Roadway History", 10/16/2000, S.P. 0303-56, Add 3" to Cold Inplace Recycling, due to Bit. dept. Design error. (T.H. 34)

