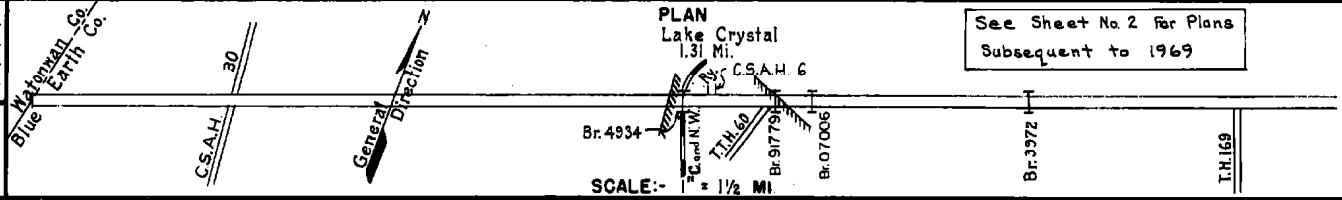


PREPARED BY
HIGHWAY PLANNING SURVEY
IN COOPERATION WITH
U.S. PUBLIC ROADS ADMINISTRATION


STATE OF MINNESOTA
DEPARTMENT OF HIGHWAYS
ROAD LIFE STUDIES
CONSTRUCTION PROJECT LOG RECORD

CONTROL SECTION 0708
TRUNK HIGHWAY 60
COUNTY Blue Earth
DISTRICT 1A

LIMITS: West Co. Line - West Jct. T.H. 169



YEAR BUILT	PROJECT N ^o	DESCRIPTION			CODE N ^o
		TYPE	WIDTH	THICKNESS	
		Gravel		3"	No Record of Constr.
1924		Gravel	22'	3 1/2"	1500 C.Y./Mile. Maint. Dept.
1925	60-16-25C	Grading Gravel	30' 24'	3 1/2"	1600 C.Y./Mile. 2-30' B.S.
				27'	
1925	60-16-25D	Grading	30'		
		Br. N ^o 3972	36'		30' B.S.
		(1)			
1926	60-16-25D	Gravel	24'	3 1/2"	1600 C.Y./Mile. Maint. Dept.
		Grading	40'		
1930	60-16-25B	Gravel	30'	1 1/2"	800 C.Y./Mile. 105' Overhead.
		Br. N ^o 4934	27'		
1930	60-16-25C&D	Concrete	20'	9-9	
1931	60-16-25B	Concrete	20'	9-9	
C					
1954	0708-02	Traffic Signals			
C					
1961	0708-04	Grading & Sub-base			0.15 mi. Temp connect-
	0708-05	Gravel Base	40'	3"	ion.
		P.C. Concrete	24'	8"	
M		Spot Bit. Repair			Pl. Mix 161 Tons
1962		of Conc. Pavement	20'		MC-3, Tack 250 Gal.
M		Spot Bit. Repair			Pl. Mix 238 Tons
1963	SF	of Conc. Pav't	20'		MC-3, Tack 175 Gal.
C					
1964	0708-07	Grading, Sub-base	40'	*3"	Major portion of
		Gravel Base	40'	3"	constr. on new
		P.C. Concrete	24'	8"	W.B. rdwy.
M		Spot Bit. Repair			Pl. Mix. 999 Tons
1964	SF	of Conc. Pav't	22'		MC, Tack 400 Gal.



YEARS		TOTAL MILES	UNINCORPORATED		INCORPORATED		RURAL		URBAN	
FROM	TO		RDWY. MI.	BR. MI.	RDWY. MI.	BR. MI.	RDWY. MI.	BR. MI.	RDWY. MI.	BR. MI.
1925	1928	16.63	14.56	0.01	2.05	0.01	14.56	0.01	2.05	0.01
1930	1960	13.88	12.36	0.01	1.28	0.03	12.56	0.01	1.28	0.03
1961	1968	13.94	12.62	0.01	1.28	0.03	12.62	0.01	1.28	0.03
1969		13.81	12.60	0.01	1.19	0.01	12.60	0.01	1.19	0.01

REMARKS: Layout is to scale as of 1930

(1) This work not done under this project number but lies within the limits of this project


PREPARED BY
TRAFFIC AND PLANNING DIVISION
IN COOPERATION WITH
U.S. DEPARTMENT OF COMMERCE
BUREAU OF PUBLIC ROADS

STATE OF MINNESOTA
DEPARTMENT OF HIGHWAYS
ROAD LIFE STUDIES
CONSTRUCTION PROJECT LOG RECORD

CONTROL SECTION 0708
TRUNK HIGHWAY 60
COUNTY Blue Earth
DISTRICT 7A

LIMITS: W. Co. Line - W. Jct. T.H. 60

YEAR BUILT	PROJECT NO	DESCRIPTION				REMARKS
		TYPE	WIDTH	THICKNESS		
C	1969 0708-08	Grading, Base Concrete Paving Pl. Mix. Bit Surt.	26.24'			Remove Brs. 3970 & 3972
C	1969 0708-08	Br. 07003 Br. 07006, 07007 Br. 91179				79.7' Beam Span 2-(C 106T) 3-(115" x 72" CPA)
C	1970 0708-13	Extend Br. 07006				Remove Br. 3971 89.3' W.B. Rdwy.
M	1971 SF	Joint Seal				
C	1972 0708-15	Seal Coat	37'	3/4"		
C	1973 0708-09	Grade base, P.C. Concrete on E.B. Rdwy. Asp. Conc. W.B. Rdwy.	24'	8"		New E.B. Rdwy. 6.92 Miles
M	1974 SF	Joint Seal				9434 lbs. Sealant
M	1977 SF	Bit. Blade Overlay - 6 MILS	8"	2"		694.2 Tons Pl. Mix
C	1981 0708-19	Bit. Overlay	24'	3 3/4"		3.12 WB Rdwy 1.269 EB Rdwy.
C	1981 0708	Deck Overlay, Approach Panels & Treatment				
C	1981 0708-17	Guardrail Improvement				
M	1982 SF	Bit. Wedge WB Roadway Over Longitudinal Joint	30"	5-1.5"		388 Ton AC Fines 5.4 % .12 Tact 525 Gal.
C	1982 0708-22	Concrete Breakins & Bit. Overlay	2-24'	5 1/4"		EB is 0.626 Mi.
M	1983 SF	Clean, Saw, & Reseal Concrete Joints				Contract No. 4012



YEARS		TOTAL MILES	UNINCORPORATED		INCORPORATED		RURAL		URBAN		REMARKS: See Sheet No. 1
FROM	TO		RDWY. MI.	BR. MI.	RDWY. MI.	BR. MI.	RDWY. MI.	BR. MI.	RDWY. MI.	BR. MI.	

