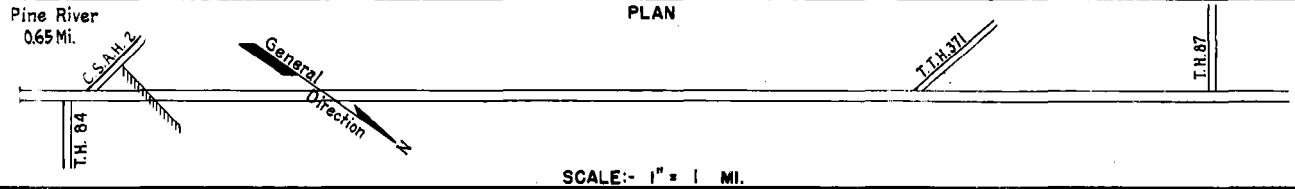


PREPARED BY
HIGHWAY PLANNING SURVEY
IN COOPERATION WITH
U.S. PUBLIC ROADS ADMINISTRATION


STATE OF MINNESOTA
DEPARTMENT OF HIGHWAYS
ROAD LIFE STUDIES
CONSTRUCTION PROJECT LOG RECORD

CONTROL SECTION 1117
TRUNK HIGHWAY 371
COUNTY Cass
DISTRICT 5A

LIMITS: Jct.T.H.84 in Pine River - South Jct.T.H.87



YEAR BUILT	PROJECT N°	DESCRIPTION				CODE N°
		TYPE	WIDTH	THICKNESS	REMARKS	
		Earth	80'		No Record of Constr.	
		Gravel	22-24'	1"-2"	No Record of Constr.	
1927		Gravel	24'	1 1/4"	600 C.Y./ Mile. Maint. Dept.	
1928		Tar Tr. Gravel	80'	1 1/2"	10158 Gal./ Mile. Maint. Dept.	
1930	371-19-24	Grading Clay Surf.	34'	1"	900 C.Y./ Mile.	
1931	(1) 371-19-24	Oil Tr. Gravel	30'	1 1/2"	21794 Gal./ Mile. Maint. Dept.	
1936	A.F.E. 8	Widen fill across dam.				
1943	C Gang 1 & Gang 3	Br. 6499 (2)	27'		26' C.S.	
M	1944 A.F.E. 4	Bit. Surf. Repairs	24'		RT-6, 6396 Gal./ Mi. Grav. 341 C.Y./ Mi. Maint. Div.	5.62
M	1945 A.F.E. 4	Bit. Surf. Repair	24'		RT-6, 8214 Gal./ Mi. Grav. 436 C.Y./ Mi. Maint. Div.	3.78
M	1945 A.F.E. 4	Spot Treat. Bit. Surf. Repair Fog Seal Coat	24'		MC2 & RT-6, 1257 G./ M. Grav. 18 C.Y./ Mi. Maint. Div.	5.30
M	1947 A.F.E. 4	Spot Treat. Bit. Surf. Repair & Spot fog Seal	24'		MC3 & RT-6, 21248 Gd. Agg. 788 C.Y.	5.57 (Net Repair 1.53) (Net Fog Seal 4.04)
M	1948 A.F.E. 4	Fog Seal	24-36'		RCS-1, 4600 Gal. Agg. 66 C.Y.	3.78
C	1948 A.F.E. 20	Bit. Resurfacing Plant Mix Bit	24'	1 1/4" added		5.62



YEARS FROM TO		TOTAL MILES	UNINCORPORATED		INCORPORATED		RURAL		URBAN	
FROM	TO		RDWY. MI.	BR. MI.	RDWY. MI.	BR. MI.	RDWY. MI.	BR. MI.	RDWY. MI.	BR. MI.
1921	1929	8.85	8.05	0.00	1.75	0.00	8.85	0.00	0.00	0.00
1930	1949	8.40	8.37	0.00	1.03	0.00	8.40	0.00	0.00	0.00
1950	1970	9.02	8.37	0.00	0.65	0.00	9.02	0.00	0.00	0.00
1971		9.01	8.36	0.00	0.65	0.00	9.01	0.00	0.00	0.00

REMARKS: Layout is to scale as of 1930

(1) This work not done under this project number but lies within the limits of this project. (2) Highway formerly carried over Power Co. dam. This work covers reconstruction of dam to Bridge 6499.

PREPARED BY
HIGHWAY PLANNING SURVEY
IN COOPERATION WITH
U. S. PUBLIC ROADS ADMINISTRATION

STATE OF MINNESOTA
DEPARTMENT OF HIGHWAYS
ROAD LIFE STUDIES
CONSTRUCTION PROJECT LOG RECORD

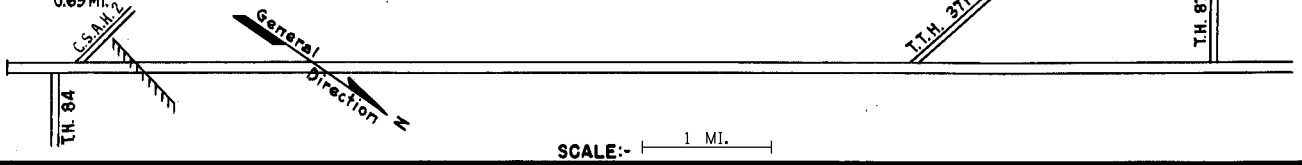
CONTROL SECTION 1117
TRUNK HIGHWAY 371
COUNTY Cass
DISTRICT 3A

LIMITS: Jct. T.H. 84 in Pine River - S. Jct. T.H. 87


Ref. Pt. 061+00.198 - 070+00.219

Pine River
0.65 Mi.

PLAN



YEAR BUILT	PROJECT N ^o	DESCRIPTION			CODE N ^o
		TYPE	WIDTH	THICKNESS	
M 1950	A.F.E. 4	Bit. Fog Seal	24'		1
C 1951	1117-03	Plant Mix Bit.	24'	1 1/2" added	2
M 1952	A.F.E. 5	Light Bit. Seal	24'		3
M 1956	A.F.E. 605	Bit. Seal Coat	24'		4
C & M 1959	A.F.E. 605 A.F.E. 617 A.F.E. 822	Bit. Seal Coat Shoulder & Slope Repair Install Culvert	24'		5
M 1960		Bit. Surf. Repair	24'		6
M 1962		Bit. Surf. Repair	24'		7
M 1963	c	Light Bit. Seal	25'		8
C 1971	1117-11	Grade, Gravel Base Plant Mix Bit Gravel Shoulders	24'	16 1/2" Only 1 1/2" Only 10' Right & Left	9
C 1977	1117-15 RFO19-1(84)	Plant Mix Bit. Surf. Bit. Shoulders TURN LANE	24'	2" LAST 0.80 Mi. is SHLDR. CONST. ONLY	10
M 1990	M4389	Bit. Overlay	24'	1 1/2" Spec. 2331	11
M 1993	M93139	Bit. Overlay	24'	1 1/2" Spec. 2341	12
C 1999	1117-18,19	Bit. Mill. & Overlay	48'	3" Spec. 2350	13
M 2004	8823-52	Bit. Seal Coat	26'	Spec. 2356	14



YEARS FROM	TO	TOTAL MILES	UNINCORPORATED		INCORPORATED		RURAL		URBAN	
			RDWY. MI.	BR. MI.	RDWY. MI.	BR. MI.	RDWY. MI.	BR. MI.	RDWY. MI.	BR. MI.

REMARKS: See Sheet N^o 1

