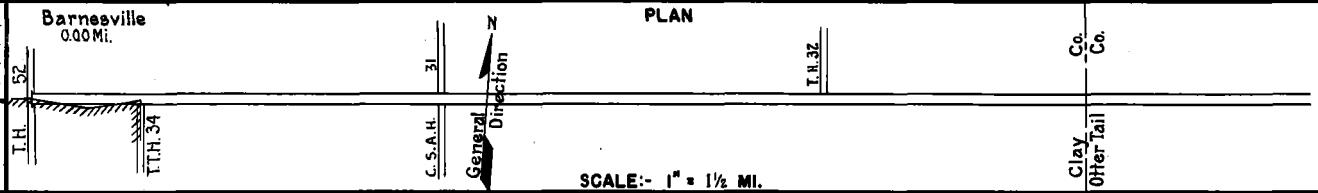


PREPARED BY
HIGHWAY PLANNING SURVEY
IN COOPERATION WITH
U.S. PUBLIC ROADS ADMINISTRATION


STATE OF MINNESOTA
DEPARTMENT OF HIGHWAYS
ROAD LIFE STUDIES
CONSTRUCTION PROJECT LOG RECORD

CONTROL SECTION 1404
TRUNK HIGHWAY 34
COUNTY Clay
DISTRICT 4A

LIMITS Jct.T.H.52 at N.Limits of Barnesville-E. Co. Line



YEAR BUILT	PROJECT N°	DESCRIPTION			CODE N°
		TYPE	WIDTH	THICKNESS	
		Gravel	22'	1 1/2"	No Record of Constr.
					Added in 1934.
1925		Grading Gravel	24' 22'	2 1/2"	Co. Job 2501. 1000 C.Y./Mile. Added in 1934.
1927		Grading Gravel	22'	2 1/2"	Co. Job 2702. 1000 C.Y./Mile. Added in 1934.
1934	34-182-21-1B	Grading	40'		Added in 1934.
1935	34-182-21-1B	Gravel	26'	2"	1000 C.Y./Mile.
1935	34-182-21-1A	Grading Gravel	30' 26'	1 3/4"	900 C.Y./Mile.
1936	34-182-21-2	Br. 5623			W 126.
C	1942 A.F.E. 18	Stab. Grav. Base Mixed Bit.	44-68	3" 1"	
M	1942 A.F.E. 6	Regravel & Surf. Consolidation			Maint. Dept. Grav. & Binder Soil. 352 C.Y./Mi. Maint. Dept.
M	1947 A.F.E. 6	Grav. Resurfacing (Spots)			2558 Tons
C	1948 1404-03	Grading Stab. Gravel C128x40	30x40 28'		.15 Mi. Spec. Fill 1000 C.Y./Mi. Extend N143
C	1950 1404-05	Stab. Gravel Base Mixed Bit.	32x18 26x9	7'-9" 1"	
C	1951 5611-04	Grading Gravel	32' 28'		(Temporary Connection) 1200 C.Y./Mi.
C	1952 1404-06	Grading Gravel	32x4 28'	1 1/2"	700 C.Y./Mi.



YEARS		TOTAL MILES	UNINCORPORATED		INCORPORATED		RURAL		URBAN	
FROM	TO		RDWY. MI.	BR. MI.	RDWY. MI.	BR. MI.	RDWY. MI.	BR. MI.	RDWY. MI.	BR. MI.
1934	1947	12.38	11.13	0.00	1.25	0.00	11.13	0.00	1.25	0.00
1948	1951	11.86	11.86	0.00	0.00	0.00	11.86	0.00	0.00	0.00
1952	1959	11.76	11.76	0.00	0.00	0.00	11.76	0.00	0.00	0.00
1970		11.76	11.73	0.00	0.03	0.00				

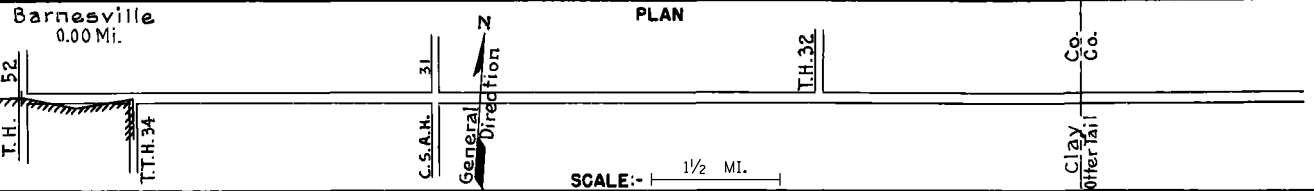
REMARKS: Layout is to scale as of 1934 Plan revised for 1948 relocation.
(1) Contract not final but work substantially complete in 1948.
(2) Contract not final, but work substantially complete

PREPARED BY
HIGHWAY PLANNING SURVEY
IN COOPERATION WITH
U.S. PUBLIC ROADS ADMINISTRATION


STATE OF MINNESOTA
DEPARTMENT OF HIGHWAYS
ROAD LIFE STUDIES
CONSTRUCTION PROJECT LOG RECORD

CONTROL SECTION 1404
TRUNK HIGHWAY 34
COUNTY Clay
DISTRICT 4A

LIMITS: Jct. T.H. 52 at North Limits of Barnesville - E. Co. Line
Ref. Pt. 000+00.000 - 011+00.758



YEAR BUILT	PROJECT N°	DESCRIPTION			CODE N°
		TYPE	WIDTH	THICKNESS	
M	1953 A.F.E. 604	Spot Treat.			MC-3, 28892 Gal.
	A.F.E. 605	Bit. Surf. Repair	24'		Agg. 1604 C.Y.
		Spot Bit. Seal	24'		
M	1954 A.F.E. 604	Spot Treat.			MC-3, 20127 Gal.
		Bit. Surf. Repair	24'		Agg. 1171 C.Y.
C	1954 1404-07	Stab. Grav. Base	28'	3'-9"	
		Mixed Bit.	26'	1"	
M	1955 A.F.E. 605	Light Bit. Seal	26'		RS-2, 7656 Gal.
					Agg. 320 C.Y.
C	1957 1404-08	Plant Mix Bit.	26'	1 1/2" added	
M	1959 A.F.E. 605	Light Bit. Seal	25'		RC-2, 21029 Gal.
					Agg. 745 C.Y.
C	1970 1404-10	Pl. Mix Bit Surf	24'	3"	
		Pl. Mix Bit. Shoulders			8' Right & Left
C	1970 1480-31	Grade, Gave & Base	4 1/2'		
	1480-50	Pl. Mix Bit Base	26'	1 1/2"	Pl. Mix Bit Shoulders
		Pl. Mix Bit. Surf.	24'	3"	10' Right & Left
C	1977 1404-13	Pl. Mix Bit Surf.	24'	3"	
	RF 124-1 (80)	GRAY SHOULDERS	6'		
		TURN LANES			
M	1990 SF	Spot Overlay		1 1/2"	Spec. 2341
C	1997 1404-14	Bit. Milling	28'	2"	
		Bit. Overlay	28'	3 1/2"	Spec. 2341
		Shoulder Work			
M	1999 M99221	Crack Repair			
S	2010 1404-18	Grade Raise			
		Bit. Surfacing	28'	5/2"	
S	2015 1404-17	Grading/Agg. Base			Shldr's Class 1
		Milling	28'	3"	
		Bit. Overlay	28'	4.5"	Spec. 2360



YEARS FROM	TO	TOTAL MILES	UNINCORPORATED		INCORPORATED		RURAL		URBAN	
			RDWY. MI.	BR. MI.	RDWY. MI.	BR. MI.	RDWY. MI.	BR. MI.	RDWY. MI.	BR. MI.

REMARKS: See Sheet No. 1

