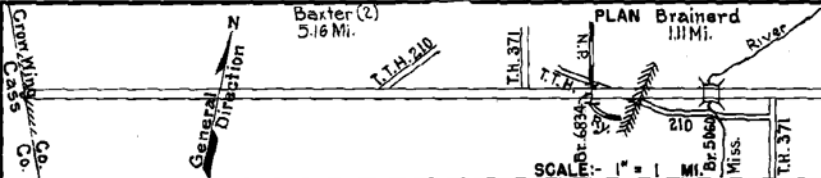


PREPARED BY
HIGHWAY PLANNING SURVEY
IN COOPERATION WITH
U.S. PUBLIC ROADS ADMINISTRATION


STATE OF MINNESOTA
DEPARTMENT OF HIGHWAYS
ROAD LIFE STUDIES
CONSTRUCTION PROJECT LOG RECORD

CONTROL SECTION 1805
TRUNK HIGHWAY 210
COUNTY Crow Wing
DISTRICT 3A

LIMITS: West Co. Line - E. of T.H. 371 in Brainerd



YEAR BUILT	PROJECT N ^o	DESCRIPTION			CODE N ^o
		TYPE	WIDTH	THICKNESS	
		Gravel Br. M-237	30'	2"	No Record of Constr. 75' D.T. & G. App.
		Concrete	WW		No Record of Constr. Two Lane pavement 18' Blvd. between.
1919	210-2-5	Grading	24'		Co. Job 1901.
1920	210-2-5	Gravel	24'	2"	No Record of Constr. Status map shows Gravel.
1926	210-2-30-1	Concrete	18'	8-8	Center Lane.
1926		Tar Tr. Gravel	30'	1"	11448 Gal./Mile. Maint. Dept.
1930	210-2-5	Tar Tr. Gravel	24'	1"	Maint. Dept.
		Gravel			No Record of Constr. City St. taken over in 1931.
1931	210-2-30-4	Grading Gravel Br. 5060	40' 30' 40'	2"	1200 C.Y./Mile. 512' Conc. Arch.
1932	210-2-30-4	Tar Tr. Gravel	30'	2"	Maint. Dept.
1933	210-2-30-4A	Concrete	20'		
1936	210-2-30-5A & B	Grading Br. 5478	40' 30'		186' C.D.G.-O.H.
1937	1936 A.F.F. 36 1937 A.F.F. 5	Bit. Treated Base Mixed Bit. Surface Banquette shoulders	32' 32'	3" 1 1/2"	Maint. Dept.
1937	1937 A.F.F. 48	Tar Treated Base Bit. Plant Mix Widen between curbs & slab	WW		Maint. Dept.



YEARS FROM TO		TOTAL MILES	UNINCORPORATED		INCORPORATED		RURAL		URBAN	
FROM	TO		ROWY MI.	BR. MI.	ROWY MI.	BR. MI.	ROWY MI.	BR. MI.	ROWY MI.	BR. MI.
1921	1930	6.45	5.27	0.00	0.04	0.14	5.27	0.00	1.04	0.14
1931	1935	4.38	5.28	0.00	0.55	0.12	5.28	0.00	0.55	0.12
1936	1938	6.28	5.15	0.04	0.99	0.12	5.13	0.04	0.99	0.12
1939	1951	6.28	0.00	0.00	6.12	0.16	5.13	0.04	0.99	0.12
1952	1959	6.27	0.00	0.00	6.11	0.16	5.12	0.04	0.99	0.12
1960		6.27	0.00	0.00	6.11	0.16	0.00	0.00	6.11	0.16

REMARKS: Layout is to scale as of 1936

(1) This work not done under these project numbers but lies within the limits of these projects

(2) Baxter incorporated 5-25-39.

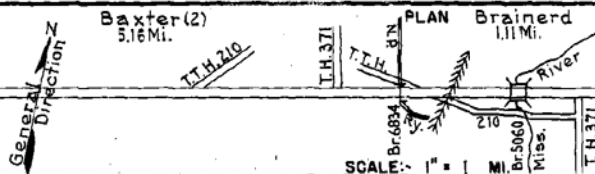
PREPARED BY
HIGHWAY PLANNING SURVEY
IN COOPERATION WITH
U.S. PUBLIC ROADS ADMINISTRATION

STATE OF MINNESOTA
DEPARTMENT OF HIGHWAYS
ROAD LIFE STUDIES
CONSTRUCTION PROJECT LOG RECORD

CONTROL SECTION 1805
TRUNK HIGHWAY 210
COUNTY Crow Wing
DISTRICT 3A

LIMITS: W.Co.Line- E.Jct.T.H.371 in Brainerd

Crow Wing
Co.



YEAR BUILT	PROJECT N°	DESCRIPTION			CODE N°
		TYPE	WIDTH	THICKNESS	
C	1805-01B 1805-01C	Roadside Develop			
M	A.F.E.10	Bit Seal Coat on Shoulders			AE-1, 7300 Gal./Mi. Agg. 169 C.Y./Mi. Maint. Dept.
M	A.F.E.34	Bit Seal Coat	23 1/2		AE-1, 4065 Gal./Mi. Agg. 85 C.Y./Mi. Maint. Dept.
M	A.F.E.5	Bit Seal Coat	22		RT-8, 1968 Gal./Mi. Agg. 57 C.Y./Mi. Maint. Dept.
M	A.F.E.25	Subgrade Corr. & Bit Surface (Spots)			MC2 & RT6, 2936 G./Mi. Sand, 2184 C.Y./Mi. Maint. Dept.
M	A.F.E.4	Bit Surf. Repair	24		RT-6, 8104 Gal./Mi. Grav. 348 C.Y./Mi. Maint. Div.
M	A.F.E.4	Spot Treat. Bit Surf. Repair	24		RT-6, 2066 Gal./Mi. Grav. 112 C.Y./Mi. Maint. Div.
M	A.F.E.4	Bit Surf. Repair	24		RT6, 10000 Gal. Agg. 492 C.Y.
M	A.F.E.4	Spot Treat. Bit Surf. Repair & Fog Seal	24		RT-6 & MC-3, 10728 Gal. Agg. 375 C.Y.
M	A.F.E.4	Bit Fog Seal	24		RCS-1 & RC-2, 4865 Gal. Agg. 120 C.Y.
C	1805-10	Plant Mix Bit	24	1 3/4 added	
M	A.F.E.4	Spot Treat. Bit Surf. Repair	24		SC-3, 11560 Gal. Agg. 676 C.Y.
C	1805-07	Grading Stab Gravel	42" 26"	1 1/2"	6" Stab Select Mat'l 700 C.Y./Mi.
C	1805-14 1805-15	Concrete Bit Stab Shoulders	24" 18"	9 1/2" 3"	1.39 Mi. Divided Highway 8" Rt & Lt

YEARS FROM	TO	TOTAL MILES	UNINCORPORATED		INCORPORATED		RURAL		URBAN	
			RDWY. MI.	BR. MI.	RDWY. MI.	BR. MI.	RDWY. MI.	BR. MI.	RDWY. MI.	BR. MI.

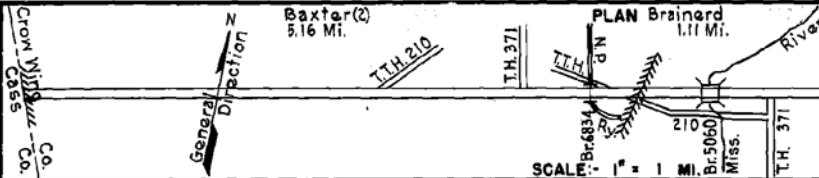
REMARKS: See Sheet No. 1
(3) Contract not final, but work substantially complete in 1950.

PREPARED BY
HIGHWAY PLANNING SURVEY
IN COOPERATION WITH
U.S. PUBLIC ROADS ADMINISTRATION


STATE OF MINNESOTA
DEPARTMENT OF HIGHWAYS
ROAD LIFE STUDIES
CONSTRUCTION PROJECT LOG RECORD

CONTROL SECTION 1805
TRUNK HIGHWAY 210
COUNTY Crow Wing
DISTRICT 3A

LIMITS: West Co Line - E Jct. T.H. 371 in Brainerd



YEAR BUILT	PROJECT N°	DESCRIPTION			CODE N°
		TYPE	WIDTH	THICKNESS	
C	1805-12	Grading	Var		
M	A.F.E. 605	Light Seal (Serv. Drives)	24"		
1954	A.F.E. 824	Pen Prime on Bit. Stab. Shoulders	16"		
C	1805-17	Stab. Grav. Base Concrete	Var	2"	
(4)	1805-13	Br. 5834	24"	8-9-79	
M	1955	Pen. Prime on Shoulders (MI. Pt. 4.17-5.16)			
	A.F.E. 605	Seal Coat on Shoulders			
C	1955	Bit. Surfacing on Service Drives	24"	1-1 1/2"	
	1805-22	Traffic Signals			
C	1957	Built as comp. Under S.P. 180912	23"	7"	
		Conc. (Base Widening) Plant Mix Bit.	60"	3"	
C	1959	Base Widening (20' Conc. imp.) Plant Mix Bit.	64"	6"	
M	1960	Bit. Seal Coat	Var		
M	1961	Stabilizing Shoulder in place			
C	1970	Traffic Signals			
M	1972	Joint Seal	22"		
C	1973	Asph. Conc. Overlay	20"	5/8"	
M	1973	Joint Seal			
C	-34 & 35 HHS 0009 (005)	Misc. Shoulder Const. - Turn Lanes			



YEARS FROM	TOTAL TO	UNINCORPORATED		INCORPORATED		RURAL		URBAN	
		ROWY. MI.	BR. MI.	ROWY. MI.	BR. MI.	ROWY. MI.	BR. MI.	ROWY. MI.	BR. MI.

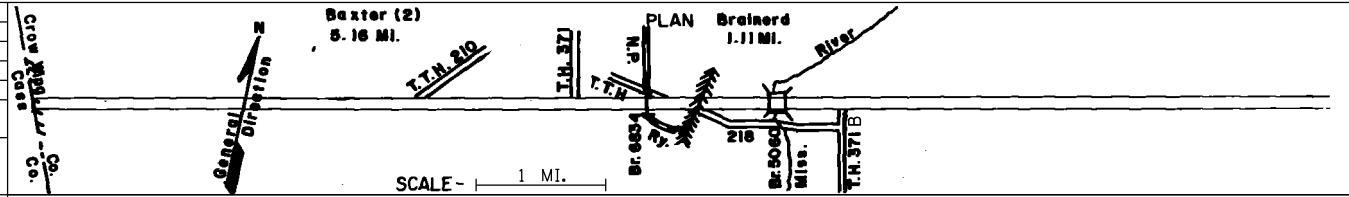
REMARKS: See Sheet No. 1
(4) Contract not final but work substantially complete

PREPARED BY
BUREAU OF POLICY & PLANNING
IN COOPERATION WITH
U. S. DEPARTMENT OF TRANSPORTATION - FEDERAL HIGHWAY ADMINISTRATION


STATE OF MINNESOTA
DEPARTMENT OF TRANSPORTATION
CONSTRUCTION PROJECT LOG RECORD

CONTROL SECTION 1805
TRUNK HIGHWAY 210
COUNTY Crow Wing
DISTRICT 3A

LIMITS: Cass/Crow Wing Co. Line - TH-371B
Ref Pt 116+00.427 - 122+00.663



YEAR BUILT	PROJECT No	DESCRIPTION				REMARKS
		TYPE	WIDTH	THICKNESS		
C 1999	1809-49	Subcut, Grading & Bituminous	24'	8"	Spec. 2350	
C 2003	1805-63	Grading, Bit Surface	24'	7"	Spec 2360	
M 2004	8823-52	Bit. Seal Coat	26'		Spec. 2356	
C 2005	1115-21	Bituminous Overlay	24'	4"	spec 2360	
C 2007	1805-71	Grading Milling Bit. Surfacing	24'	4 1/2" 3 1/2"	Spec. 2360	
C 2009	1805-73	Intersection Revision				
C 2010	1805-72	Grading Milling Bituminous Overlay	24'	4"	Spec. 2360	
M 2011	8823-241	Micro-Surfacing	24'		Spec. 2356 WB EB	
C 2015	1805-78	Grading/Agg. Base Bit. Surfacing Shldr's, TLs	Var.	6" 5"	Class 6 Spec. 2360	
C 2019	1805-79	Grading City of Baxter Bit. Surfacing agg. base	var.	5" 6"	TL's & C/G 6" concrete median class 6	



YEARS FROM TO		TOTAL MILES	UNINCORPORATED RDWY. MI. BR. MI.		INCORPORATED RDWY. MI. BR. MI.		RURAL RDWY. MI. BR. MI.		URBAN RDWY. MI. BR. MI.	

REMARKS: _____

