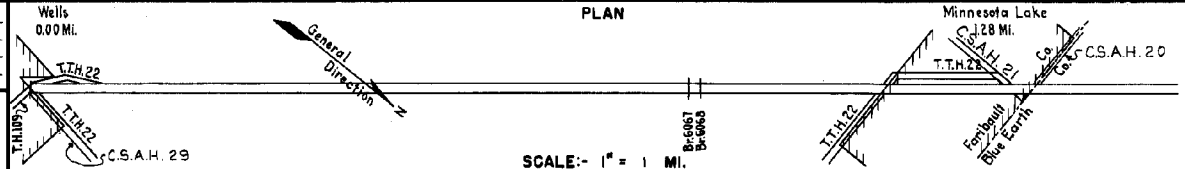


PREPARED BY  
HIGHWAY PLANNING SURVEY  
IN COOPERATION WITH  
U. S. PUBLIC ROADS ADMINISTRATION


STATE OF MINNESOTA  
DEPARTMENT OF HIGHWAYS  
ROAD LIFE STUDIES  
CONSTRUCTION PROJECT LOG RECORD

CONTROL SECTION 2205  
TRUNK HIGHWAY 22  
COUNTY Faribault  
DISTRICT 7A

LIMITS: Jct. T.H.109 at W. Corp. Limits of Wells - N. Co. Line



YEAR BUILT	PROJECT N°	DESCRIPTION			CODE N°
		TYPE	WIDTH	THICKNESS	
		Earth	24'		No Record of Constr.
1925		Gravel	24'	3"	1500 C.Y./Mile. Maint. Dept.
		Gravel	24'	2"	No Record of Constr. Taken over from County in 1933.
1933	22-39-24-2	Grading	32'		2-W105D.
1934	22-39-24-2	Stab. Grav.	24'	6 1/2"	4300 T./Mile. 2-3 1/2" Courses.
1935	22-39-24-3A	Grading	32'		
		Gravel	24'	2"	1000 C.Y./Mile.
1935	22-39-24-3	Grading	32'		
	22-39-24-3B	Gravel	24'	2"	1000 C.Y./Mile.
1937	22-39-24-2	Bit. Plant Mix.	24'	2 1/2"	1" Road Mix. level course. 1 1/2" Plant Mix. wearing course.
1937	22-39-24-3A&B	Bit. Plant Mix.	24'	4 1/2"	1" Road Mix. level course. 3 1/2" Plant Mix. wearing course.
M	1945 A.F.E. 4	Patching & Bit. Fog Seal			MC-3, 2212 Gal./Mi. Grav. 37 C.Y./Mi. Maint. Div.
M	1947 A.F.E. 4	Spot Treat. Bit. Surf. Repair	24'		MC-3, 13285 Gal. Agg. 581 C.Y.
M	1948 A.F.E. 4	Spot Treat. Bit. Surf. Repair	24'		Bit. 35684 Gal. Agg. 1219 C.Y.
C	1948 2206-02	Concrete	40'	9-7-9	
C	1948 2206-02	Mixed Bit	24-40'	2"	



YEARS		TOTAL MILES	UNINCORPORATED		INCORPORATED		RURAL		URBAN	
FROM	TO		RDWY. MI.	BR. MI.	RDWY. MI.	BR. MI.	RDWY. MI.	BR. MI.	RDWY. MI.	BR. MI.
1921	1932	11.84	9.50	0.00	2.34	0.00	11.50	0.00	0.34	0.00
1933	1934	8.80	7.52	0.00	1.28	0.00	8.80	0.00	0.00	0.00
1935	1935	8.70	7.42	0.00	1.28	0.00	8.70	0.00	0.00	0.00
1932		8.71	7.43	0.00	1.28	0.00	8.71	0.00	0.00	0.00

REMARKS: Layout is to scale as of 1935.  
(1) Contract not final but work substantially complete in 1948. Built as connection under S.P. 2206-02

PREPARED BY  
HIGHWAY PLANNING SURVEY  
IN COOPERATION WITH  
U.S. PUBLIC ROADS ADMINISTRATION

STATE OF MINNESOTA  
DEPARTMENT OF HIGHWAYS  
ROAD LIFE STUDIES  
CONSTRUCTION PROJECT LOG RECORD

CONTROL SECTION 2205  
TRUNK HIGHWAY 22  
COUNTY Faribault  
DISTRICT 7A

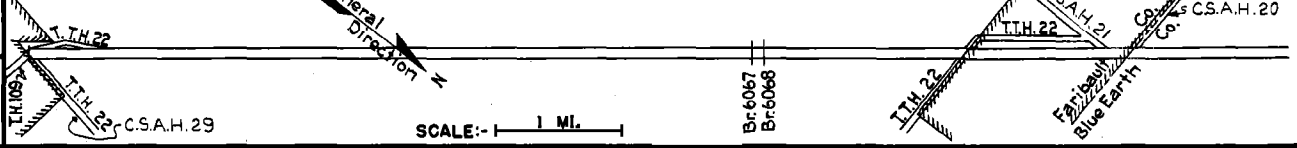
LIMITS: Jct. T.H. 109 at M. Corp. Limits of Wells - N. Co. Line

Ref. Pt. 018+00.444 - 027+00.132


Wells  
0.00 Mi.

PLAN

Minnesota Lake  
1.28 Mi.



YEAR BUILT	PROJECT N <sup>o</sup>	DESCRIPTION			CODE N <sup>o</sup>
		TYPE	WIDTH	THICKNESS	
C 1949	A.F.E. 16	Bit Resurfacing Mixed Bit	24'	1" added	REMARKS: SC-3 & MC-3, 76532 Gal. Agg. 4345 C.Y. Spot Subgr. Corr.
M 1950	A.F.E. 4	Spot Treat Bit Surf. Repair	6'		REMARKS: SC-3 & MC-3, 2293 Gal. Agg. 100 C.Y.
M 1951	A.F.E. 4	Spot Treat Bit. Surf. Repair	6'±		REMARKS: SC-3, 2047 Gal. Agg. 100 C.Y.
C 1952	2205-03 (2)	Grading Concrete	8-4'	22' 9-7.9'	REMARKS: Ext. W (105, W 105D, Br 6067)
M 1972	SF	Joint Seal			REMARKS: 700 lbs. Sealant
M 1973	SF	Joint Seal			REMARKS: 48,350 lbs Sealant
M 1974	SF	Joint Seal Random Cracks			REMARKS: 212 lbs Sealant
M 1979	SF	Regravel Shoulders	8' 3"	3"	REMARKS: GRAV. 460 Ton
M 1982	SF	Regravel Shoulders	8' 4"		REMARKS: 8414.3 Tons
M 1982	2205-06	Guardrail Improvement			REMARKS: Br. 8100
C 1989	2205-08	Grading Bitf. Overlay	26'	3' 1 1/2"	REMARKS: Spec. 2331 Spec. 2341
S 2003	2205-09	Bitf. Overlay	24'	3'	REMARKS: Spec 2360
2006	8827-68	Route & Seal			



YEARS		TOTAL MILES	UNINCORPORATED		INCORPORATED		RURAL		URBAN	
FROM	TO		RDWY. MI.	BR. MI.	RDWY. MI.	BR. MI.	RDWY. MI.	BR. MI.	RDWY. MI.	BR. MI.

REMARKS: See Sheet No. 1  
(2) Contract not final but work substantially complete.