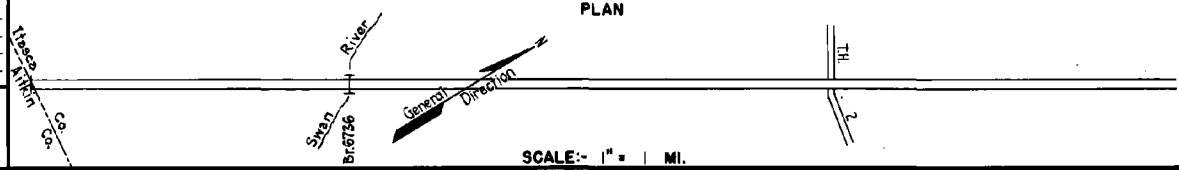


PREPARED BY  
HIGHWAY PLANNING SURVEY  
IN COOPERATION WITH  
U. S. PUBLIC ROADS ADMINISTRATION


STATE OF MINNESOTA  
DEPARTMENT OF HIGHWAYS  
ROAD LIFE STUDIES  
CONSTRUCTION PROJECT LOG RECORD

CONTROL SECTION 3110  
TRUNK HIGHWAY 65  
COUNTY Itasca  
DISTRICT 1A

LIMITS: S. Co. Line - Jct. TH2 near Swan River



YEAR BUILT	PROJECT N°	DESCRIPTION			CODE N°
		TYPE	WIDTH	THICKNESS	
		Earth Br.M. 34	22'	20'	No Record of Constr.
		Gravel	20'	3"	No Record of Constr.
1924		Br. 4179	17'		70' L.T.
1927		Gravel	20'	3"	Maint. Dept.
M					
1940	A.F.E. 42	Regraveling			100 C.Y./Mi.
	A.F.E. 55	Reshape & Lift			Maint. Dept.
C					
1941	3110-01	Grading	24'		
		Gravel	24'		W.P.A.
M					
1941	A.F.E. 35	Regraveling			272 C.Y./Mi.
	A.F.E. 56	Corduroy 0.80 Mi.			Maint. Dept.
M					
1944	A.F.E. 6	Grav. Resurfacing	20'		298 C.Y./Mi.
					Maint. Div.
M					
1944	A.F.E. 34	Grade Lift			
1945	A.F.E. 34				Maint. Div.
M					
1946	A.F.E. 6	Grav. Resurfacing			1233 C.Y.
C					
1950	3110-03	Grading	32'		
CD	3110-04	Gravel	24'	1 1/2"	700 C.Y./Mi.
		Br. 6737	30'		128' B.S.
C					
1951	3110-05	Gravel Base	28'	5'-9"	
		Plant Mix Bit.	24'	1 1/2"	
C					
1953	3110-06	Drainage Ditch			
		C.M. Pipe Arch Culv.			77" x 34'
M					
1962		Light Bit Seal	24'		RS-2, 7906 Gal. Agg. 328 C.Y.



YEARS		TOTAL MILES	UNINCORPORATED		INCORPORATED		RURAL		URBAN	
FROM	TO		RDWY. MI.	BR. MI.	RDWY. MI.	BR. MI.	RDWY. MI.	BR. MI.	RDWY. MI.	BR. MI.
1921	1949	697	696	000	000	000	696	000	000	000
1950		486	484	002	000	000	484	002	000	000

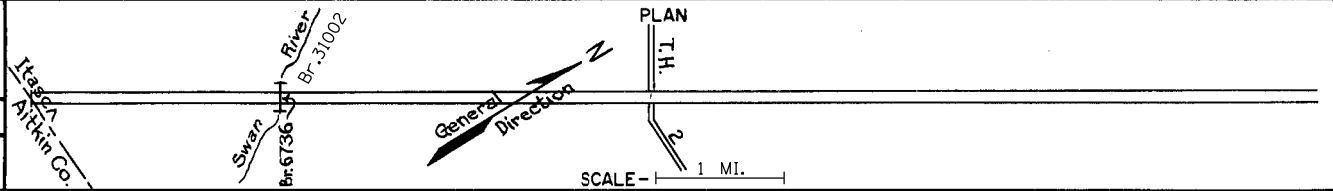
REMARKS: Layout is to scale as of 1921.  
(1) Contract not final on Br. 6736 but work substantially complete in 1950.

PREPARED BY  
TRAFFIC AND PLANNING DIVISION  
IN COOPERATION WITH  
U.S. DEPARTMENT OF COMMERCE  
BUREAU OF PUBLIC ROADS

STATE OF MINNESOTA  
DEPARTMENT OF HIGHWAYS  
ROAD LIFE STUDIES  
CONSTRUCTION PROJECT LOG RECORD

CONTROL SECTION 3110  
TRUNK HIGHWAY 65  
COUNTY Itasca  
DISTRICT 1A1

LIMITS: S.Co.Line - Jct.T.H.2 near Swan River  
Ref. Pt. 148+00.845 - 153+00.704



YEAR BUILT	PROJECT NO	DESCRIPTION				REMARKS
		TYPE	WIDTH	THICKNESS		
M 1968	SF	Bit Surf. Repair			MC-250 2800-400 Gal. Agg. 896 Ton	
M 1970	SF	Bit Surf. Repair	24'	1 1/2"	MC-250 Tack, 400 Gal. Agg 1118 tons	
C 1974	08	Plant Mix Bit Gravel Shoulders	24' 2'	1 1/2"		
M 1986	SF	Spot Overlay	24'	1 1/2"	Spec. 2341	
C 2000	3110-11	Milling Bit. Overlay	24' 24'	1 1/2" 1 1/2"	Spec. 2350	
C 2009	3112-12	Br Replacement Br #31002 Grading Bit Surf				
C 2019	3110-13	Grading Milling Bit. Surfacing	var.	2" 4"	Spec. 2360 ML, TL's, Bypass	

1	4.86 (Net Repair 1.50)
2	1.50
3	4.86
4	1.175 Mi. net
5	2.155 Mi.
6	0.406 Mi.
7	4.931 Mi. net
8	
9	
10	
11	
12	
13	
14	

YEARS		TOTAL MILES	UNINCORPORATED		INCORPORATED		RURAL		URBAN	
FROM	TO		RDWY. MI.	BR. MI.	RDWY. MI.	BR. MI.	RDWY. MI.	BR. MI.	RDWY. MI.	BR. MI.

REMARKS: Layout is to scale as of 1968.