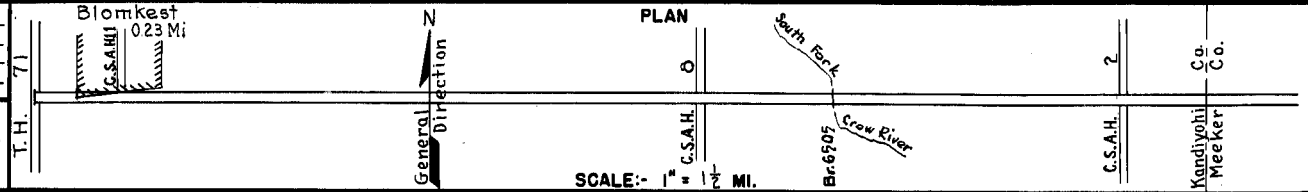


PREPARED BY
HIGHWAY PLANNING SURVEY
IN COOPERATION WITH
U.S. PUBLIC ROADS ADMINISTRATION


STATE OF MINNESOTA
DEPARTMENT OF HIGHWAYS
ROAD LIFE STUDIES
CONSTRUCTION PROJECT LOG RECORD

CONTROL SECTION 3402
TRUNK HIGHWAY 7
COUNTY Kandiyohi
DISTRICT 8A

LIMITS: Jct. T.H. 71 ~ E. Co. Line



YEAR BUILT	PROJECT N°	DESCRIPTION			CODE N°
		TYPE	WIDTH	THICKNESS	
		Gravel	22'	1/2"	No Record of Const. Added in 1934
M	1940 A.F.E. 9	Regraveling			420 C.Y./Mi. Maint. Dept.
M	1941 A.F.E. 43	Regraveling			260 C.Y./Mi. Maint. Dept.
M	1942 A.F.E. 6	Regraveling			414 C.Y./Mi. Maint. Dept.
M	1943 A.F.E. 6	Grav. Resurface (Spots)			215 C.Y./Mi. Maint. Dept.
M	1944 A.F.E. 6	Grav. Resurfacing	26'		342 C.Y./Mi. Maint. Div.
M	1945 A.F.E. 6	Grav. Resurfacing			314 C.Y./Mi. Maint. Div.
M	1946 A.F.E. 6	Grav. Resurfacing	22'		1836 C.Y.
C	1947 3402-02	Grading Stab. Gravel 35C. Cattle Passes	36' 32'	2"	1200 C.Y./Mi.
M	1947 A.F.E. 6	Grav. Resurfacing			2457 Tons
M	1948 A.F.E. 6	Grav. Resurfacing			8092 Tons
C	1949 A.F.E. 18	Bit. Surfacing Mixed Bit.	24'	1"	MC-0 & 5G-3, 91693 Gal. Agg. 5257 Tons
C	1950 3402-04 A.F.E. 6	Grading & Br. 6507 Gravel	36' 30'		C1217 D 700 C.Y./Mi. (Constr. Div.) 757 Tons/Mi. (Maint. Div.)
M	1950 A.F.E. 4	Bit. Fog Seal (Spots)	24'		MC-3, 6200 Gal. Agg. 176 C.Y.



YEARS		TOTAL MILES	UNINCORPORATED		INCORPORATED		RURAL		URBAN	
FROM	TO		RDWY. MI.	BR. MI.	RDWY. MI.	BR. MI.	RDWY. MI.	BR. MI.	RDWY. MI.	BR. MI.
1934	1946	13.92	13.92	0.00	0.00	0.00	0.00	13.92	0.00	0.00
1947	1949	13.98	13.98	0.00	0.00	0.00	0.00	13.98	0.00	0.00
1950	1959	14.04	14.04	0.00	0.00	0.00	0.00	14.04	0.00	0.00
1960		14.04	13.81	0.00	0.23	0.00	0.00	14.04	0.00	0.00

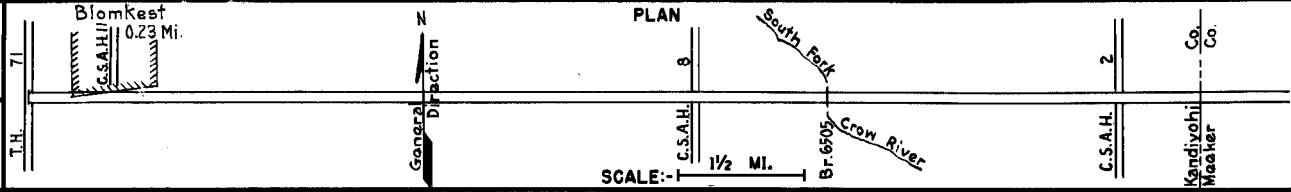
REMARKS: Layout is to scale as of 1934

PREPARED BY
HIGHWAY PLANNING SURVEY
IN COOPERATION WITH
U.S. PUBLIC ROADS ADMINISTRATION

STATE OF MINNESOTA
DEPARTMENT OF HIGHWAYS
ROAD LIFE STUDIES
CONSTRUCTION PROJECT LOG RECORD

CONTROL SECTION 3402
TRUNK HIGHWAY 7
COUNTY Kandiyohi
DISTRICT 8A

LIMITS: Jct. T.H. 71 - E. Co. Line
Ref. Pt. 107+00.332 - 121+00.383



YEAR BUILT	PROJECT N°	DESCRIPTION			CODE N°
		TYPE	WIDTH	THICKNESS	
M 1951	A.F.E. 4	Spot Treat. Bit. Surf. Repair	24'		MG-3, 2800 Gal. Agg. 213 C.Y.
C 1952	3402-06	Sand-Grav. Sub-base Gravel Base Plant Mix Bit.	24'	6'-12" 3" 1 1/2"	
M 1955	A.F.E. 605	Light. Bit. Seal	24'		BC-2, 24318 Gal. Agg. 865 C.Y.
M 1956	A.F.E. 604	Spot Treat. Bit. Surf. Repair	24'		MC-3, 19881 Gal. Agg. 2318 Tons
M 1957	A.F.E. 604	Spot Treat. Bit. Surf. Repair	24'		MC-3, 16530 Gal. Agg. 1344 Tons
M 1958	A.F.E. 604	Spot Treat. Bit. Surf. Repair	24'		MC-3, 26164 Gal. Agg. 2044 Tons
C 1959	3402-07	Bit. Base Bit. Surf.	25' 24'	4 1/2" 3"	AC-1 1700 Tons
M 1967	C	Light Bit. Seal	25'		CRS-1 Bit. 29,828 Gal. FA-1 Agg. 1,076 C.Y.
C 1986	3402-17	Bit. Overlay	24'	1 1/2" 1"	Spec. 2331 Spec. 2341
M 1991	4503	Bit. Sealing			
M 1991	4449	Fog Sealing			
M 1992	4526	Bit. Sealing			
M 1992	4540	Crack Repair			

1	5.44 (Net 0.60)	
2	14.04	
3	14.04	
4	4.30 (Net 3.25)	
5	14.04 (Net 1.87)	
6	14.04 (Net 2.97)	
7	14.04	
8	14.04	
9	13.925	
10	4.160	
11	14.039	
12	14.039 MI	
13	9.977 MI	
14		

YEARS		TOTAL MILES	UNINCORPORATED		INCORPORATED		RURAL		URBAN	
FROM	TO		RDWY. MI.	BR. MI.	RDWY. MI.	BR. MI.	RDWY. MI.	BR. MI.	RDWY. MI.	BR. MI.

REMARKS: See Sheet No. 1

