

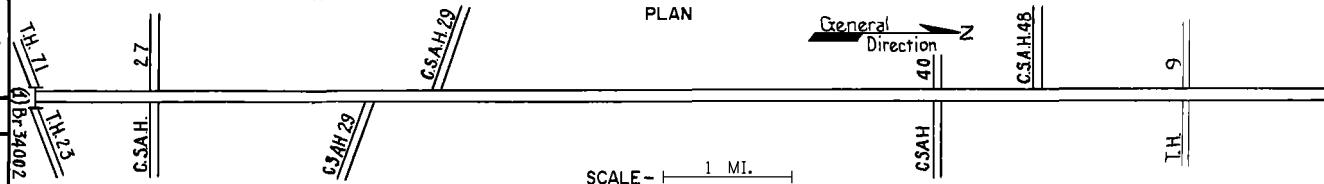
PREPARED BY
TRAFFIC AND PLANNING DIVISION
IN COOPERATION WITH
U.S. DEPARTMENT OF COMMERCE
BUREAU OF PUBLIC ROADS

STATE OF MINNESOTA
DEPARTMENT OF HIGHWAYS
ROAD LIFE STUDIES
CONSTRUCTION PROJECT LOG RECORD


CONTROL SECTION 3417
TRUNK HIGHWAY 71
COUNTY Kandiyohi
DISTRICT RA

LIMITS: N. Jct. TH 23 - Jct. TH 9

Ref. Pt. 129+00.204 - 138+00.512



YEAR BUILT	PROJECT NO	DESCRIPTION				REMARKS
		TYPE	WIDTH	THICKNESS		
C	3417-02	Grading	47'			
		Gravel Base	43'	4 1/2"		
		Road Mix Bit. (Base)	26'	1 1/2"		
C	3417-04 (2)	Grading			0.43 mi Divided Highway	
		Base				
		Plant mix Bit.	24'	3 1/2"		
M	4101	Spot Bit. Surfacing	24'	1 1/2"	Sp. 2331 2687 Tons	
M	1985	SF				
		Spot Overlay				
M	1986	4207				
		Spot Overlay				
C	1988	3417-12				
		Bit. Overlay	24'	1 1/2"	Spec. 2341	
M	1991	4446				
		Bit. Sealing				
C	2003	3417-14				
		Bit. Overlay	24'	1 1/2"	Spec. 2350	
C	2004	3408-14				
		Grading	36'	2'		
		Aggregate	36'	2'	Class 3, Class 6	
		Bituminous Surf	24'	1/2"	Spec 2360	
M	2005	8828-85				
		Seal Coat				
		Surfacing	24'		Spec. 2356.604	
M	2011	8828-113				
		Agg. Seal & Fog Seal			Type FA-2	
C	2018	3417-18				
		Grading			Constr. turn lanes	
		Mill 2" & bit. overlay	var.	3"	& bypass lane	
		Cold in place Recycle	var.	4"	& ext. turn lane	
C	2018	3417-21				
		Mill Bit. Pavement	var.	.625"	milled rumble strips CL & int.	SB
		Ultra Thin Bonded WC	var.	.625"	w/shldr's	NB



YEARS		TOTAL MILES	UNINCORPORATED		INCORPORATED		RURAL		URBAN	
FROM	TO		RDWY. MI.	BR. MI.	RDWY. MI.	BR. MI.	RDWY. MI.	BR. MI.	RDWY. MI.	BR. MI.
1963		9.28	9.28	0.00	0.00	0.00		9.28	0.00	0.00

REMARKS: Layout is to scale as of 1962
 (1) Br 34002 N.D. TH. 71 under W.D. TH. 23 see C.S. 3413
 (2) Grading, 18" to 6" sub-base & base under 1" bit. base Constructed from mpt 0.00 to 2.4)

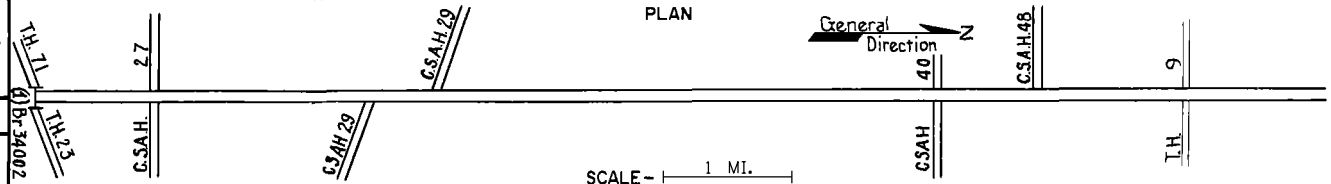
PREPARED BY
TRAFFIC AND PLANNING DIVISION
IN COOPERATION WITH
U.S. DEPARTMENT OF COMMERCE
BUREAU OF PUBLIC ROADS

STATE OF MINNESOTA
DEPARTMENT OF HIGHWAYS
ROAD LIFE STUDIES
CONSTRUCTION PROJECT LOG RECORD


CONTROL SECTION 3417
TRUNK HIGHWAY 71
COUNTY Kandiyohi
DISTRICT RA

LIMITS: N. Jct. TH 23 - Jct. TH 9

Ref. Pt. 129+00.204 - 138+00.512



YEAR BUILT	PROJECT NO	DESCRIPTION				REMARKS
		TYPE	WIDTH	THICKNESS		
C	3417-02	Grading	47'			
		Gravel Base	43'	4 1/2"		
		Road Mix Bit. (Base)	26'	1 1/2"		
C	3417-04 (2)	Grading			0.43 mi Divided Highway	
		Base				
		Plant mix Bit.	24'	3 1/2"		
M	4101	Spot Bit. Surfacing	24'	1 1/2"	Sp. 2331 2687 Tons	
M	1985	SF				
		Spot Overlay				6.873 Mi.
M	1986	4207				
		Spot Overlay				9.329 (Net 5.470) Mi.
C	1988	3417-12				
		Bit. Overlay	24'	1 1/2"	Spec. 2341	9.329 Mi.
M	1991	4446				
		Bit. Sealing				9.329 Mi.
C	2003	3417-14				
		Bit. Overlay	24'	1 1/2"	Spec. 2350	8.991 Mi.
C	2004	3408-14				
		Grading	36'	2"		0.528 Mi.
		Aggregate	36'	2"	Class 3, Class 6	
		Bituminous Surf	24'	1/2"	Spec 2360	0.498 Mi.
M	2005	8828-85				
		Seal Coat				8.801 Mi.
		Surfacing	24'		Spec. 2356.604	
M	2011	8828-113				
		Agg. Seal & Fog Seal			Type FA-2	0.528 Mi.
C	2018	3417-18				
		Grading			Constr. turn lanes	8.760 Mi.
		Mill 2" & bit. overlay	var.	3"	& bypass lane	
		Cold in place Recycle	var.	4"	& ext. turn lane	
C	2018	3417-21				
		Mill Bit. Pavement	var.	.625"	milled rumble strips CL & int.	0.465 Mi.
		Ultra Thin Bonded WC	var.	.625"	w/shldr's	



YEARS		TOTAL MILES	UNINCORPORATED		INCORPORATED		RURAL		URBAN	
FROM	TO		RDWY. MI.	BR. MI.	RDWY. MI.	BR. MI.	RDWY. MI.	BR. MI.	RDWY. MI.	BR. MI.
1963		9.28	9.28	0.00	0.00	0.00		9.28	0.00	0.00

REMARKS: Layout is to scale as of 1962
 (1) Br 34002 N.D. TH. 71 under W.D. TH. 23 see C.S. 3413
 (2) Grading, 18" to 6" sub-base & base under 1" bit. base Constructed from mpt 0.00 to 2.4)