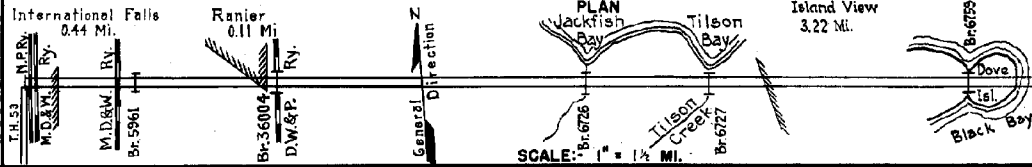


PREPARED BY
HIGHWAY PLANNING SURVEY
IN COOPERATION WITH
U.S. PUBLIC ROADS ADMINISTRATION


STATE OF MINNESOTA
DEPARTMENT OF HIGHWAYS
ROAD LIFE STUDIES
CONSTRUCTION PROJECT LOG RECORD

CONTROL SECTION 3606
TRUNK HIGHWAY 11
COUNTY Koochiching
DISTRICT TB

LIMITS: S. Jct. TH. 53 in International Falls - E. Shore of Dove Island



YEAR BUILT	PROJECT N°	DESCRIPTION			CODE N°
		TYPE	WIDTH	THICKNESS	
		Concrete	7'6"		No Record of Constr. Taken over from City in 1934.
		Gravel	24'	2"	No Record of Constr. Added in 1934. 2-75' L.T.
		Gravel	24'	8"	No Record of Constr. Added in 1934.
1935	11-158-21	Grading	32'		Maint. Dept.
		Br. N° 4688	20'		180' Log Trestle.
		Br. N° 4687	20'		442' Log Trestle.
1936	11-158-21	Grading	32'		Maint. Dept.
		Stab. Gravel	32'	12"	
1936	11-158-21	Gravel	20'	2"	Maint. Dept.
		Gravel Base	32'	6"	
		Mixed Bituminous	32'	2"	Maint. Dept.
M	1942 A.F.E. 6	Spot Graveling			120 C.Y./Mi. Maint. Dept.
M	1942 A.F.E. 4	Spot Treat. Bit. Surf. Repair	24'		SC 3A&RG3, 7350G./Mi. Grav. 72 C.Y./Mi. Maint. Dept.
M	1943 A.F.E. 4	Spot Treat. Bit. Surf. Repair	22'		Bit. 1552 Gal./Mi. Grav. 2150 C.Y./Mi. Maint. Dept.
M	1944 A.F.E. 4	Spot Treat. Bit. Surf. Repair	22'		MC 2, 2151 Gal./Mi. Agg. 77 C.Y./Mi. Maint. Div.
M	1945 A.F.E. 4	Spot Treat. Bit. Surf. Repair	21'		MC 2, 4059 Gal./Mi. Grav. 206 C.Y./Mi. Maint. Div.
		A.F.E. 19	22'		
M	1946 A.F.E. 4	Spot Treat. Bit. Surf. Repair	20'		SG3, 16417 Gal. Agg. 795 C.Y.
M	1946 A.F.E. 6	Grav. Resurfacing			2056 C.Y.



YEARS FROM	TO	TOTAL MILES	UNINCORPORATED		INCORPORATED		RURAL		URBAN	
			RDWY. MI.	BR. MI.	RDWY. MI.	BR. MI.	RDWY. MI.	BR. MI.	RDWY. MI.	BR. MI.
1934	1934	6.97	5.87	0.03	1.07	0.00	6.50	0.03	0.44	0.00
1935	1935	12.52	8.80	0.16	3.56	0.00	11.92	0.16	0.44	0.00
1936	1949	12.75	8.43	0.16	3.56	0.00	11.55	0.16	0.44	0.00
1950	1964	12.88	8.55	0.04	4.28	0.01	12.39	0.05	0.44	0.00
1965		11.95	8.13	0.05	3.76	0.01	11.45	0.06	0.44	0.00

REMARKS: Layout is to scale as of 1936. Plan revised for 1950 extension.

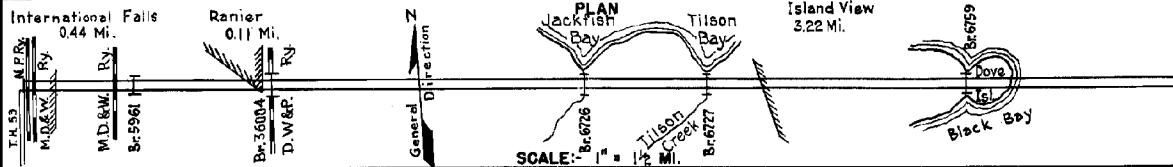
(1) This work not done under these project numbers but lies within the limits of these projects

PREPARED BY
HIGHWAY PLANNING SURVEY
IN COOPERATION WITH
U.S. PUBLIC ROADS ADMINISTRATION


STATE OF MINNESOTA
DEPARTMENT OF HIGHWAYS
ROAD LIFE STUDIES
CONSTRUCTION PROJECT LOG RECORD

CONTROL SECTION 3606
TRUNK HIGHWAY 11
COUNTY Koochiching
DISTRICT 1B

LIMITS: S. Jct. T.H. 53 in International Falls - E. Shore of Dove Island



YEAR BUILT	PROJECT N ^o	DESCRIPTION		REMARKS	CODE N ^o
		TYPE	WIDTH THICKNESS		
M 1947	A.F.E. 4	Spot Treat Bit. Surf. Repair	24'	MC-2, 15542 Gal. Agg. 1178 Tons	1
M 1948	A.F.E. 4	Spot Treat Bit. Surf. Repair	24'	MC-2, 16580 Gal. Agg. 898 C.Y.	2
C 1948	A.F.F. 6 A.F.E. 30	Bit Surfacing Mixed Bit (Mixed Prime)	18' 1 1/4"	MC-2 & SG-3, 19334 Gal. Agg. 1035 C.Y.	3
C 1948	3606-11 (1)	Install Culvert		72" x 84' C.M.	4
M 1949	A.F.E. 4	Spot Treat Bit. Surf. Repair	24'	SC-3, 18052 Gal. Agg. 1032 C.Y.	5
C 1950	3606-06 3606-09	Grading Gravel Br. 5961	32' 32' 6" 30'		6
C 1950	3606-12	Br. 6726 & 6727 Grade & Gravel Base on Approaches	30' 30' 6"	2-20 C.S. .06 Mi. at Br. 6726 & .13 Mi. at Br. 6727	7
C 1950	A.F.E. 25 A.F.E. 26 A.F.E. 27	Gravel Subgr. Corr. & Lifts Br. 6759 (2)	Var. Var. 20'	65266 C.Y. Lift Flooded Sections 60' W.P.T.	8
C&M 1950	A.F.E. 4 A.F.E. 4 (Suppl)	Spot Treat. Bit. Surf. Repair Mixed Bit. (3)	24' 24' 1"	SC-3, 48886 Gal. Agg. 1648 C.Y. Bit. Surfacing	9
C 1951	A.F.E. 16	Bit. Surfacing Mixed Bit. (Mixed Prime)	20' 1"	SC-3, 61056 Gal. Agg. 274.8 C.Y.	10
M 1951	A.F.E. 4	Spot Treat. Bit. Surf. Repair	24'	SC-3, 24754 Gal. Agg. 1437 C.Y.	11
M 1952	A.F.E. 4 A.F.E. 18 A.F.E. 25	Spot Treat. Bit. Surf. Repair Sag & Subgr. Corr.	24'	SC-3 & MC-2, 30220 Gal. Agg. 1819 C.Y.	12
C 1952	3606-13	Traffic Signal			13
M 1954	A.F.E. 821	Subgr. Corr. & Sag Repaire			14



YEARS FROM	TOTAL MILES TO	UNINCORPORATED		INCORPORATED		RURAL		URBAN	
		RDWY. MI.	BR. MI.	RDWY. MI.	BR. MI.	RDWY. MI.	BR. MI.	RDWY. MI.	BR. MI.

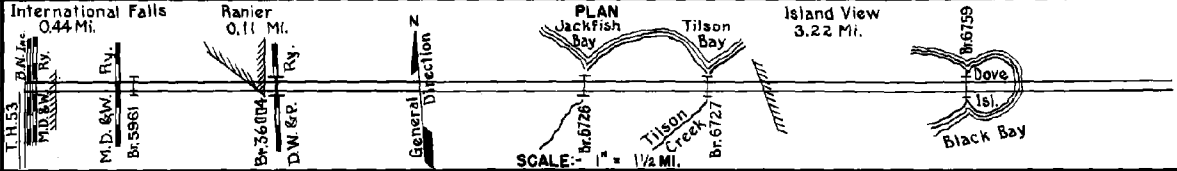
REMARKS: See Sheet N^o 1
 (1) Contract not final but work substantially complete in 1948. (2) No record of bridge construction.
 (3) 0.30 Mi. Rd. Mix Bit., 2.30 Mi. Mixed Prime.

PREPARED BY
HIGHWAY PLANNING SURVEY
IN COOPERATION WITH
U.S. PUBLIC ROADS ADMINISTRATION

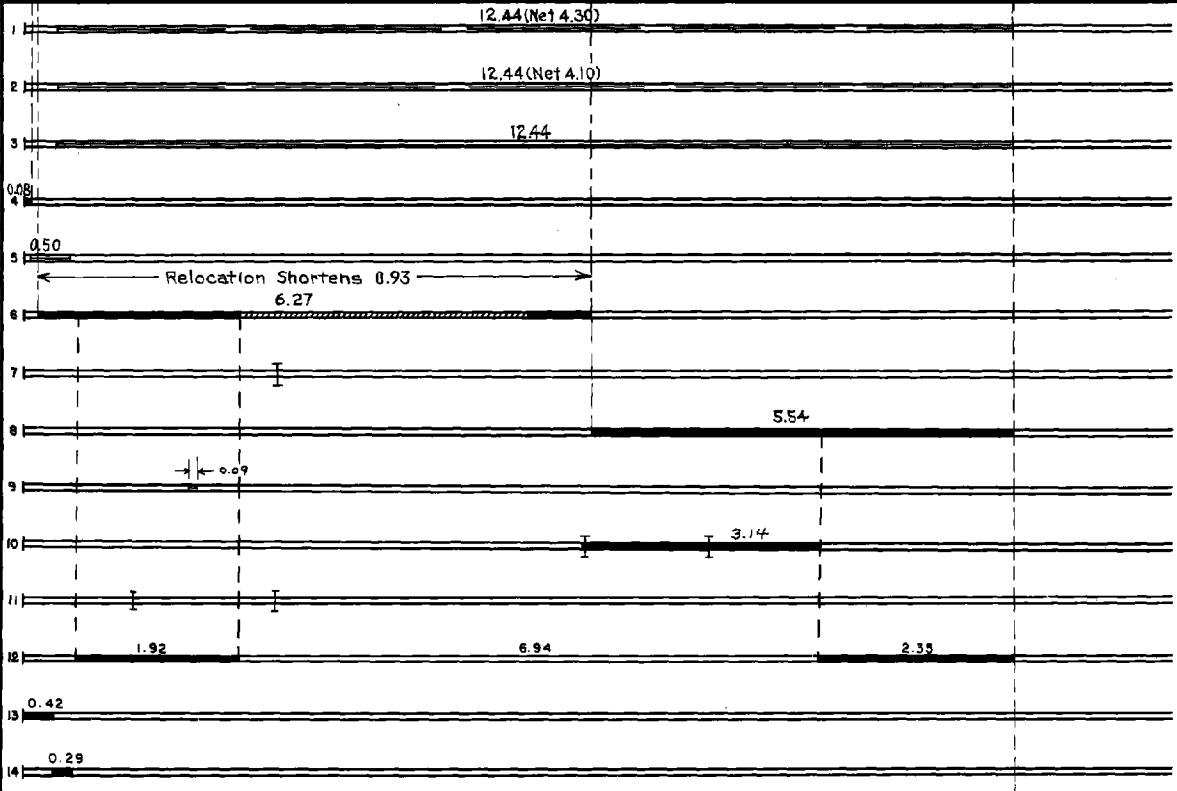
STATE OF MINNESOTA
DEPARTMENT OF HIGHWAYS
ROAD LIFE STUDIES
CONSTRUCTION PROJECT LOG RECORD

CONTROL SECTION 3606
TRUNK HIGHWAY 11
COUNTY Koochiching
DISTRICT 1B

LIMITS: Jct. T.H. 53 in International Falls - E. Shore of Dove Island



YEAR BUILT	PROJECT N°	DESCRIPTION			CODE N°
		TYPE	WIDTH	THICKNESS	
M 1955	A.F.E. 818 A.F.E. 604	Spot Sag Repair Spot Treat Bit. Surf. Repair	24'		MC-2, 31669 Gal. Agg. 2383 Tons
M 1956	A.F.E. 604	Spot Treat Bit. Surf. Repair	24'		MC-2, 32676 Gal. Agg. 2374 Tons
M 1957	A.F.E. 605	Light Bit. Seal	24'		RS-2, 19049 Gal. Agg. 790 C.Y.
C 1958	3606-15	Plant Mix Bit	55'	3"	On old concrete
M 1959	A.F.E. 604	Bit. Surf. Repair	24'		MC-2, 4836 Gal. Agg. 400 Tons
C 1965	3606-17 & 18	Grading Bit. & Stab. Sand Base Plant Mix Bit, Surf.	Var.	2"-4"	9" 1/2" granular mat ¹ upper 3" bit. treated
C 1965	3606-36004	Br. 36004	30'		159' B.S.
C 1971	3606-22 3606-23 3606-24	Const. Conc. Median Plant Mix Bit. Plant Mix Bit.	24'	1 1/2" 5/8"	So. of Ranier in Int. Falls
C 1972	3606-27	Bit. Surf. Right TURN LANE	12'	3"	
C 1979	3606-29 RS 4102-4	Bit. Surfacing P&B Br. #36015 36016, 36017, 36018	24'	3" 6"	Overlay on imp. Mat P&B Br. on in place BR#6726 & 6727
C 1983	3606-5961	Bridge Deck Repair & Concrete Overlay	34'	2 1/2" 2 1/2"	Br. 5961 Br. 36004
C 1983	3606-34	Bit. Surfacing Bil. Shoulders	24'	2 1/2" 8" 1 1/2"	
M 1984	3606-33 SF	Bit. Resurfacing	24'	1"	Spec. 2341 611 Tons
M 1984	3606-38 SF	Bit. Resurfacing	24'	1"	Spec. 2341 412 Tons



YEARS FROM	TOTAL MILES TO	UNINCORPORATED		INCORPORATED		RURAL		URBAN	
		RDWY. MI.	BR. MI.	RDWY. MI.	BR. MI.	RDWY. MI.	BR. MI.	RDWY. MI.	BR. MI.

REMARKS: See Sheet No. 1

