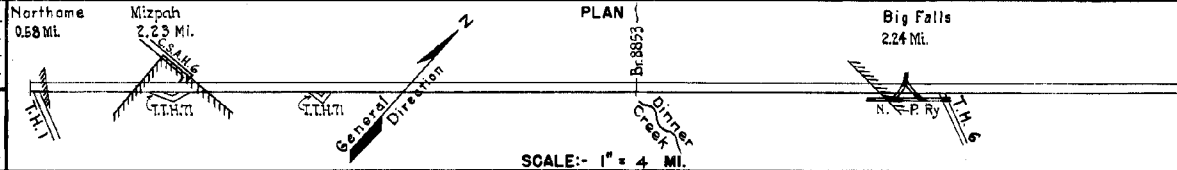


PREPARED BY  
HIGHWAY PLANNING SURVEY  
IN COOPERATION WITH  
U. S. PUBLIC ROADS ADMINISTRATION


STATE OF MINNESOTA  
DEPARTMENT OF HIGHWAYS  
ROAD LIFE STUDIES  
CONSTRUCTION PROJECT LOG RECORD

CONTROL SECTION 3611  
TRUNK HIGHWAY 71  
COUNTY Koochiching  
DISTRICT 2A

LIMITS: 0.06 Mi. S. of N. Jct. T.H. in North Home - Jct. T.H. 6 in Big Falls



YEAR BUILT	PROJECT N <sup>o</sup>	DESCRIPTION			CODE N <sup>o</sup> DIST
		TYPE	WIDTH	THICKNESS	
		Gravel	20'	2"	No Record of Constr.
		Gravel	20'	2"	30' B.S.
		Gravel	24'	2"	No Record of Constr.
1927	71-4-39	Grading Clay Surfacing	32' 24'	4 1/2"	
		Gravel	24'	2 1/2"	1200 C.Y./Mile.
1931	71-4-45C	Grading	28'		
		Gravel	24'	2 1/2"	1168 C.Y./Mile.
	(1)				
1932	71-4-45C	Oil Tr. Gravel	24'	1"	1954 Gal./Mile. Mainf. Dept.
1932	71-4-37-1	Grading	32'		
		Gravel	24'	1 1/2"	700 C.Y./Mile.
1933	71-4-48	Grading	32'		
1934	71-4-48	Gravel	24'	2 1/2"	1000 C.Y./Mile.
				(2)	
1934	71-4-37-1	Gravel	24'	4 1/2"	1248 C.Y./Mile.
1937	71-4-55	Moving Structures			
		Grading	34'		
	3611-02	Stabilized Sand	34'	5"	537
1938	71-4-55	Gravel	32'	2 1/4"	1738 1538
1938	A.F.E. 12	Stabilized Gravel	26'	3"	Maint. Dept.
	3611-01A	Off-take Ditch			539
1939	3611-01B	Ditch Grading			



FROM	TO	TOTAL MILES	UNINCORPORATED		INCORPORATED		RURAL		URBAN	
			RDWY. MI.	BR. MI.	RDWY. MI.	BR. MI.	RDWY. MI.	BR. MI.	RDWY. MI.	BR. MI.
1921	1930	31.67	26.61	0.00	5.06	0.00	31.67	0.00	0.00	0.00
1931	1931	31.75	26.61	0.00	5.14	0.00	31.75	0.00	0.00	0.00
1932	1932	31.66	26.61	0.00	5.05	0.00	31.66	0.00	0.00	0.00
1933	1937	31.57	26.52	0.00	5.05	0.00	31.57	0.00	0.00	0.00
1938	1939	31.47	26.41	0.00	5.06	0.00	31.47	0.00	0.00	0.00
1940	1955	31.46	26.41	0.00	5.05	0.00	31.46	0.00	0.00	0.00
1956	1956	31.45	26.40	0.00	5.05	0.00	31.45	0.00	0.00	0.00

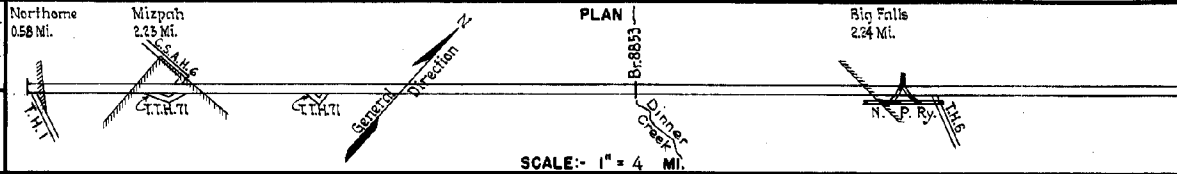
REMARKS: Layout is to scale as of 1933  
 (1) This work not done under this project number but lies within the limits of this project  
 (2) Accumulated Thickness

PREPARED BY  
HIGHWAY PLANNING SURVEY  
IN COOPERATION WITH  
U. S. PUBLIC ROADS ADMINISTRATION

STATE OF MINNESOTA  
DEPARTMENT OF HIGHWAYS  
ROAD LIFE STUDIES  
CONSTRUCTION PROJECT LOG RECORD

CONTROL SECTION 3611  
TRUNK HIGHWAY 74  
COUNTY Koochiching  
DISTRICT 2A

LIMITS: 0.06 Mi. S. of N. Jct. T.H. 1 in Northome - Jct. T.H. 6 in Big Falls



YEAR BUILT	PROJECT N°	DESCRIPTION		REMARKS	CODE N° DIST.	PLAN	
		TYPE	WIDTH THICKNESS			Stationing	Stationing
1939	3611-06	Stabilized Agg.	28' 3"			1	0.35
1939	3611-04	Bit Surf. Treat.	26' 3/4"			2	0.35
C		Gravel	32' 4"				
1940	3611-05	Bit Surf. Treat.	26' 3/4"		840	3	10.26
C		Gravel	26' 4 1/4"				
1940	A.F.E. 26	Bit Surf. Treat.	24' 3/4"	Maint. Dept.		4	11.31
C		Gravel	30' 5"				
1940	3611-09	Bit Surf. Treat.	26' 3/4"		940	5	9.26
1939		Br. 2013	27'	30' B.S. Rebuilt by Gang 3.		6	
M				RG3, 2323 Gal./Mi. Grav. 225 C.Y./Mi. Maint. Dept.		7	3.50
1942	A.F.E. 5	Bit Seal Coat	26'				
M				RG3, 2063 Gal./Mi. Agg. 32 C.Y./Mi. Maint. Dept.		8	27.96
1943	A.F.E. 4	Bit Fog Seal	24'				
C		Bit Resurfacing Mixed Bit.	24' 7/8" added	MC-2, 3184 Gal./Mi. Grav. 396 C.Y./Mi. Maint. Div.		9	11.31
1945	A.F.E. 24						
C		Bit Resurfacing Mixed Bit.	24' 1" Added	SG-3, 86804 Gal. Agg. 4686 C.Y.		10	10.54
1946	A.F.E. 20						0.33 10.21
C		Bit Resurfacing Mixed Bit.	24' 1" Added	MG-3, 105062 Gal. Agg. 1379 Tons		11	9.61 9.41
1947	A.F.E. 16						0.20
M		Spot Treat		SC-3, 6525 Gal.		12	7.80 (Net 2.06)
1948	A.F.E. 4	Bit Surf. Repair	26'				
C		Sand Gravel Base	28' 10"				
1948	3611-10	Bit Stab. Base (Mixed Bit)	28' 2"		147	13	0.33
C							
1949	3611-11	Plant Mix Bit.	24' 2 1/4"	Stab Gravel Shoulders	249	14	0.33 0.29 0.04

YEARS FROM TO	TOTAL MILES	UNINCORPORATED		INCORPORATED		RURAL		URBAN	
		RDWY. MI.	BR. MI.	RDWY. MI.	BR. MI.	RDWY. MI.	BR. MI.	RDWY. MI.	BR. MI.
1957	31.43	26.38	0.00	5.05	0.00	31.43	0.00	0.00	0.00

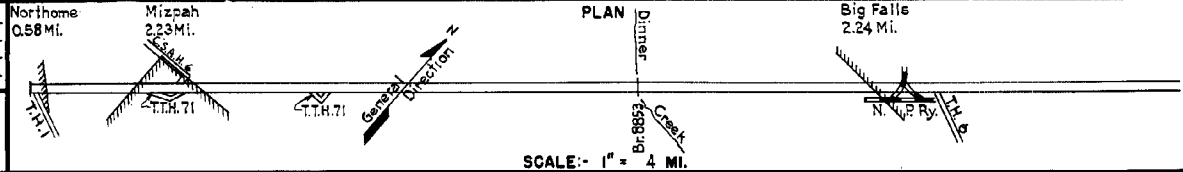
REMARKS: See Sheet N° 1.

PREPARED BY  
HIGHWAY PLANNING SURVEY  
IN COOPERATION WITH  
U.S. PUBLIC ROADS ADMINISTRATION


STATE OF MINNESOTA  
DEPARTMENT OF HIGHWAYS  
ROAD LIFE STUDIES  
CONSTRUCTION PROJECT LOG RECORD

CONTROL SECTION 3611  
TRUNK HIGHWAY 71  
COUNTY Koochiching  
DISTRICT 2A

LIMITS 0.06 Mi. S. of N. Jct. T.H. 1 in Northome - Jct. T.H. 6 in Big Falls



YEAR BUILT	PROJECT N°	DESCRIPTION			CODE N° DIST.
		TYPE	WIDTH	THICKNESS	
M 1949	A.F.E. 5	Bit Seal Coat	22'		
M 1950	A.F.E. 4	Spot Treat. Bit Surf. Repair Bit. Fog Seal (10.41 Mi)	26'		
M 1951	A.F.E. 4	Spot Treat. Bit. Surf. Repair	28'		
C 1951	3611-12	Gravel Base Mixed Bit.	32' 27'	3'-11" 1"	
M 1952	A.F.E. 4	Spot Treat. Bit. Surf. Repair	24'		
M 1953	A.F.E. 604 A.F.E. 605	Spot Bit. Surf. Repair Fog Seal (10.24-21.88) Light Seal (-21.88-31.46)	24' 6' 12'		
M 1954	A.F.E. 605	Light Bit. Seal	24'		
C 1956	3611-14	Grading Gravel Base Mixed Bit. (Base)	34' 34' 26'	3" 3" 1"	
C 1957	3611-15	Spot Base Repair Plant Mix Bit.	24'	2'-3" added	
C 1959	A.F.E. 820	Frost Boil Correction			
M 1962		Light Bit Seal	25'		
C 1973	3611-18	PLATE BEAM GUARD RAIL AT R# 833E & 835E			
C 1979	3611-19	Pl. Mix Bit. SURF GRADE SHOULDERS	24'	VAR	
M 1977		BIT. OVERLAY & SHLD. REPAIR		VAR	



YEARS FROM	TOTAL TO	UNINCORPORATED		INCORPORATED		RURAL		URBAN	
		RDWY. MI.	BR. MI.	RDWY. MI.	BR. MI.	RDWY. MI.	BR. MI.	RDWY. MI.	BR. MI.

REMARKS: See Sheet No. 1  
(3) Contract not final but work substantially complete in 1951.

