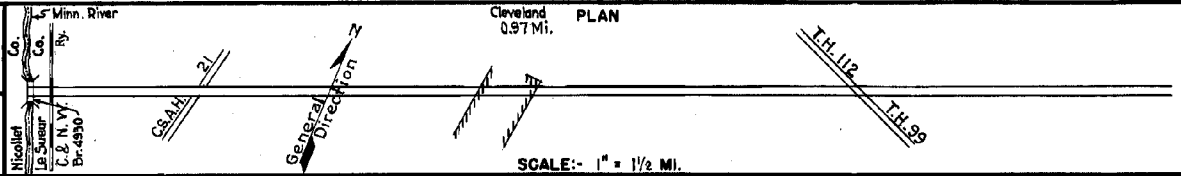


PREPARED BY
HIGHWAY PLANNING SURVEY
IN COOPERATION WITH
U. S. PUBLIC ROADS ADMINISTRATION


STATE OF MINNESOTA
DEPARTMENT OF HIGHWAYS
ROAD LIFE STUDIES
CONSTRUCTION PROJECT LOG RECORD

CONTROL SECTION 4008
TRUNK HIGHWAY 99
COUNTY LaSueur
DISTRICT 7A

LIMITS: Yy. end of Bridge (Minn. River) - Jct. T.H. 112



YEAR BUILT	PROJECT N ^o	DESCRIPTION		REMARKS	CODE N ^o
		TYPE	WIDTH		
	Br. 3639		16'	No Record of Constr. 357' Swing Span.	
	Gravel	24'	2"	No Record of Constr.	
1920	99-21-1	Grading	24'		
1921	99-21-02	Grading	24'		
	(1)			No Record of Constr. State Map shows Gravel in 1921.	
1921	99-21-02	Gravel	24'	2"	
1922	99-21-01	Grading	30'		
1922	99-21-23	Gravel	24'	3 1/2"	1600 C.Y./Mile.
1922	99-21-22	Gravel	24'	3 1/2"	1600 C.Y./Mile.
1922	99-21-21	Culverts			
1923	99-21-21	Gravel	24'	3 1/2"	1600 C.Y./Mile.
1931	99-21-21	Br. 4930	30'	370' H.T.	
	(1)				
1932	99-21-21, 02, 23, 22	Oil Tr. Gravel	24'	1"	13962 Gal./Mile. Maint. Dept.
1932		Oil Tr. Gravel	24'	1"	13962 Gal./Mile. Maint. Dept.
1939	4008-02	R.R. Xing Signals			



YEARS FROM	TO	TOTAL MILES	UNINCORPORATED		INCORPORATED		RURAL		URBAN	
			RDWY. MI.	BR. MI.	RDWY. MI.	BR. MI.	RDWY. MI.	BR. MI.	RDWY. MI.	BR. MI.
1922	1952	10.83	9.71	0.07	1.05	0.00	0.76	0.07	0.00	0.00
1923	1956	11.94	10.90	0.07	0.97	0.00	1.87	0.07	0.00	0.00
1927		11.96	10.92	0.07	0.97	0.00	1.89	0.07	0.00	0.00

REMARKS: Layout is to scale as of 1922.

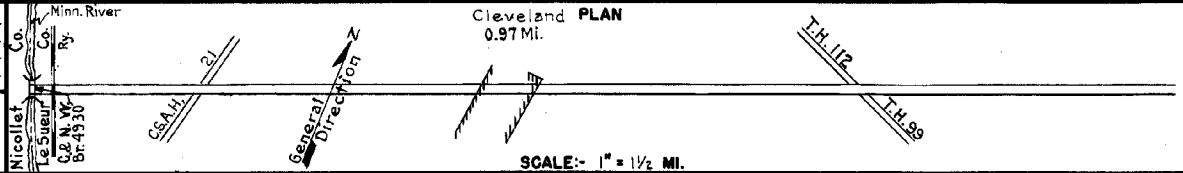
(1) This work not done under these project numbers but lies within the limits of these projects.

PREPARED BY
HIGHWAY PLANNING SURVEY
IN COOPERATION WITH
U.S. PUBLIC ROADS ADMINISTRATION

STATE OF MINNESOTA
DEPARTMENT OF HIGHWAYS
ROAD LIFE STUDIES
CONSTRUCTION PROJECT LOG RECORD

CONTROL SECTION 4008
TRUNK HIGHWAY 99
COUNTY Le Sueur
DISTRICT 7A

LIMITS: W. End Bridge (Minn. River) - Jct. T.H. 112



YEAR BUILT	PROJECT N°	DESCRIPTION		REMARKS	CODE N°
		TYPE	WIDTH THICKNESS		
M 1940	A.F.E. 28	Bit. Retreat		SC-4, 3288 Gal./Mi. Grav. 98 C.Y./Mi. Maint. Dept.	10.76
M 1941	A.F.E. 19	Spot Treat. Bit. Surf. Repair		SC-4, 2779 Gal./Mi. Grav. 117 C.Y./Mi. Maint. Dept.	10.76
M 1942	A.F.E. 12 A.F.E. 4	Spot Treat. Bit. Surf. Repair		SC-4, 563,773 Gal./Mi. Maint. Dept.	10.76
M 1943	A.F.E. 4	Spot Treat. Bit. Surf. Repair		MC-2, 1231 Gal./Mi. Grav. 29 C.Y./Mi. Maint. Dept.	10.76
M 1944	A.F.E. 4	Spot Treat. Bit. Surf. Repair	24'	MC-3, 774 Gal./Mi. Grav. 10 C.Y./Mi. Maint. Div.	10.76
C 1945	A.F.E. 23	Bit. Reasurfacing Mixed Bit.	24' 1" added	Bit. 11,495 Gal./Mi. Grav. 526 C.Y./Mi. Maint. Div.	6.93
M 1945	A.F.E. 4	Bit. Surf. Repair	24'	MC-3, 8503 Gal./Mi. Grav. 390 C.Y./Mi. Maint. Div.	3.83
M 1946	A.F.E. 4	Fog Seal	24'	MC-3, 10,965 Gal.	4.00
M 1947	A.F.E. 4	Spot Treat. Bit. Surf. Repair	24'	SC-3 & MC-3, 14,065 Gal. Agg. 594 C.Y.	10.76 (Net 1.36)
M 1948	A.F.E. 4 A.F.E. 26	Spot Treat. Bit. Surf. Repair Subgr. Corr. (Spots)	24'	MC-3 & MC-3, 49,648 Gal. Agg. 2,570 Tons	10.76 (Net 7.87)
M 1949	A.F.E. 4	Spot Treat. Bit. Surf. Repair	24'	SC-3, 15,182 Gal. Agg. 845 C.Y.	9.98 (Net 2.10)
C 1970	4008-04	Grading Gravel Base Plant Mix Bit.	4" 10" 2"		0.75
M 1950	A.F.E. 4	Spot Treat. Bit. Surface Repair	24'	MC-3 & SC-3, 24,742 Gal. Agg. 1299 C.Y.	9.21 (Net 3.70) 4.07 (Net 0.26)
M 1951	A.F.E. 4 A.F.E. 29	Spot Treat. Bit. Surf. Repair Misc. Repair (0.19 Mi.)	24'	MC-3 & SC-3, 18,695 Gal. Agg. 972 C.Y.	0.68 (Net 0.30) 4.07 (Net 2.35)

YEARS FROM TO		TOTAL MILES	UNINCORPORATED		INCORPORATED		RURAL		URBAN		REMARKS: See Sheet N°1
RDWY. MI.	BR. MI.	RDWY. MI.	BR. MI.	RDWY. MI.	BR. MI.	RDWY. MI.	BR. MI.	RDWY. MI.	BR. MI.		

