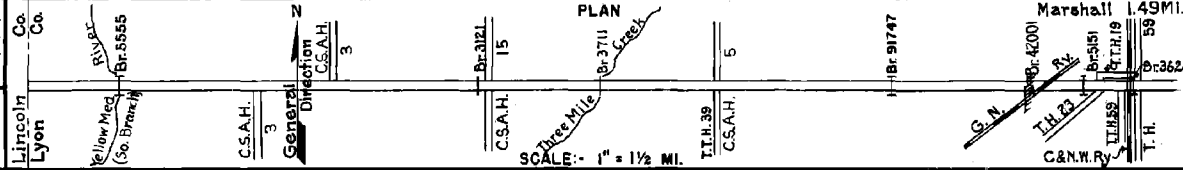


PREPARED BY
HIGHWAY PLANNING SURVEY
IN COOPERATION WITH
U. S. PUBLIC ROADS ADMINISTRATION

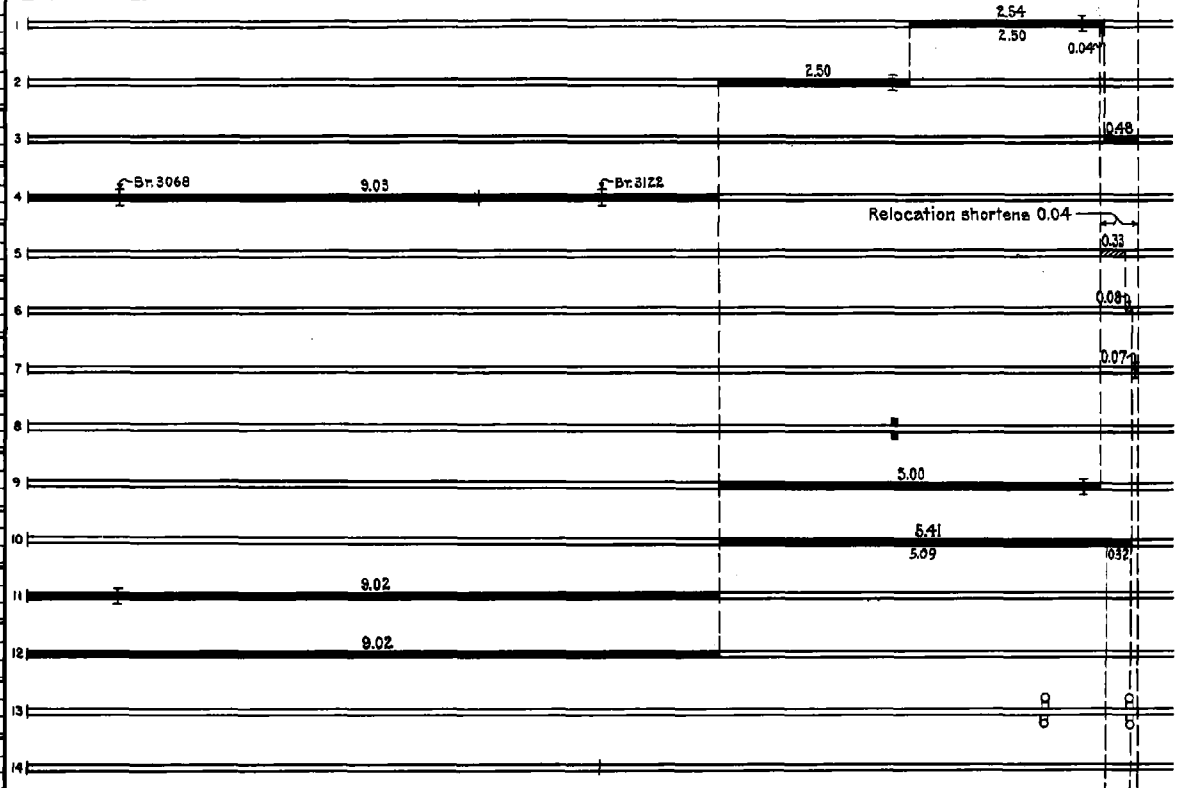
STATE OF MINNESOTA
DEPARTMENT OF HIGHWAYS
ROAD LIFE STUDIES
CONSTRUCTION PROJECT LOG RECORD

CONTROL SECTION 4204
TRUNK HIGHWAY 19
COUNTY Lyon
DISTRICT 85

LIMITS: W. Co. Line - Jct. T.H. 59 in Marshall



YEAR BUILT	PROJECT N°	DESCRIPTION			CODE N°
		TYPE	WIDTH	THICKNESS	
		Gravel	22'	2"	No Record of Constr.
		Br. 7	20'		60' L.J.
1919	19-14-6	Gravel	20'	2 1/2"	Co. Job 1803.
		Br. 378 (1)	24'		1000 C.Y./Mile.
					22' Conc. Arch.
1920	19-14-6	Asphalt			No Record of Constr.
					Concrete Base.
1921	19-14-3	Grading			Co. Job 1901.
		Gravel	24'	2 1/2"	1200 C.Y./Mile.
		Br. 3068, 3121 & 3122	1620'		30' B.S., W/10' OD & 30' C.T.G.
		Gravel			No Record of Constr.
					Taken over from City in 1931.
		Gravel			No Record of Constr.
					Transferred from T.H. 59 in 1931.
1920	19-17-6	Asphalt (Conc. Base)	50'		Transferred from T.H. 59 in 1931.
		Br. 3626	50'		70' C.D.G.
1925	19-14-6	Br. 378	23'		Br. Widening.
					30' Conc. Arch. Maint. Dept.
1931	19-14-26-2	Grading	40'		
		Gravel	32'	1 1/4"	800 C.Y./Mile.
		Br. 5151	40'		60' C.D.G.
1932	19-14-26-2	Concrete	20'	9-7-9	
1936	19-14-26-3	Grading			10' Grav. Base Upper
		CaCl ₂ Stab. Grav.	24'	2"	7' Stab. with Bind. Soil.
		Br. 5555	30'		30' B.S.
1936	19-14-26-3	Tar Tr. Gravel	22'	1"	10067 Gal./Mile.
					Maint. Dept.
1936	19-14-26-2	R.R. Xing Signals			
1937	19-14-26-3	Br. 3711			W/106T.



YEARS		TOTAL MILES	UNINCORPORATED		INCORPORATED		RURAL		URBAN	
FROM	TO		RDWY. MI.	BR. MI.	RDWY. MI.	BR. MI.	RDWY. MI.	BR. MI.	RDWY. MI.	BR. MI.
1921	1930	14.55	15.73	0.02	0.79	0.01	13.75	0.02	0.79	0.01
1931	1935	14.51	13.73	0.02	0.74	0.02	13.75	0.02	0.74	0.02
1936	1960	14.50	13.72	0.02	0.74	0.02	13.72	0.02	0.74	0.02
1961	1961	14.50	13.69	0.02	0.77	0.02	13.69	0.02	0.77	0.02
1962	1963	14.50	13.67	0.04	0.77	0.02	13.67	0.04	0.77	0.02
1964	1971	14.50	13.59	0.02	0.85	0.04	13.59	0.02	0.85	0.04
1972		14.50	12.99	0.02	1.45	0.04	12.99	0.02	1.45	0.04

REMARKS: Layout is to scale as of 1936

(1) No record of construction of Br. 378

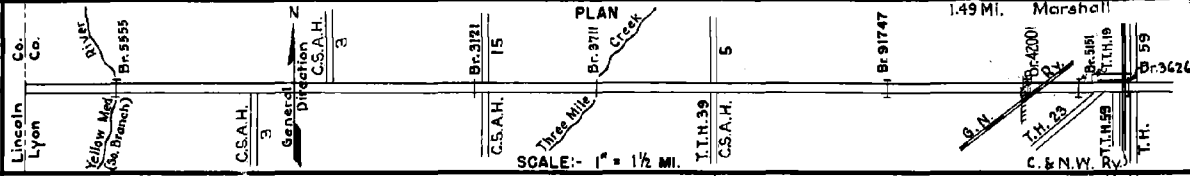
(2) This work not done under these project numbers but lies within the limits of these projects

PREPARED BY
HIGHWAY PLANNING SURVEY
IN COOPERATION WITH
U. S. PUBLIC ROADS ADMINISTRATION

STATE OF MINNESOTA
DEPARTMENT OF HIGHWAYS
ROAD LIFE STUDIES
CONSTRUCTION PROJECT LOG RECORD

CONTROL SECTION 4204
TRUNK HIGHWAY 19
COUNTY Lyon
DISTRICT 88

LIMITS: W. Co. Line - Jct. T.H. 59 in Marshall



YEAR BUILT	PROJECT NO.	DESCRIPTION			CODE NO.	
		TYPE	WIDTH	THICKNESS		
1937	A.F.E. 96	Tile Drains			1	
				Maint. Dept.		
1938	A.F.E. 29	Seeding			2	
				Maint. Dept.		
1940	4204-01	Roadside Develop.			3	
1945	A.F.E. 5	Bit. Seal Coat		RC-3, 5857 Gal. / Mi. Grav. 229 C.Y. / Mi. Maint. Div.	4	0.07
1946	A.F.E. 16	Bit. Resurfacing Mixed Bit.	24'	RT-6, 107549 Gal. Agg. 5390 C.Y.	5	9.02
1947	A.F.E. 5	Bit. Seal Coat	24'	RC-3, 25157 Gal. Agg. 166 C.Y.	6	9.02
1948	A.F.E. 4	Fog Seal (Spot)		RC-2 & MC-2, 2968 Gal. Agg. 85 C.Y.	7	9.02 (Net 0.70)
						0.07
1952	A.F.E. 5	Bit. Fog Seal	48'	RS-1, 293 Gal. Agg. 10 C.Y.	8	0.07
1952	4204-05	Gravel Base Plant Mix Bit.	33' 0'-6" 24' 2"	added thickness	9	9.02
1954	4204-04	Widening Gravel Base Plant Mix Bit.	24' 12" 24' 3"	12' Rt. & Lt.	10	
1954	4204-04	Base Widening* Plant Mix Bit.	50' 3"	*20' Conc. base imp. widened to 50' with 2" P.Mix Base on 2' Gravel	11	0.07
1955	4204-07	Plant Mix Bit.	50' 3" added	On old concrete base	12	0.07
1956	A.F.E. 605	Bit. Seal Coat	25'	RT-10, 492 Gal. Agg. 20 C.Y.	13	0.07
1957	A.F.E. 605	Bit. Seal Coat	25'	RS-2 & RC-5, 36569 Gal. Agg. 1200 C.Y.	14	9.02

YEARS FROM	TOTAL TO	UNINCORPORATED		INCORPORATED		RURAL		URBAN	
		RDWY. MI.	BR. MI.	RDWY. MI.	BR. MI.	RDWY. MI.	BR. MI.	RDWY. MI.	BR. MI.

REMARKS: See Sheet No. 1.

PREPARED BY
TRAFFIC AND PLANNING DIVISION
IN COOPERATION WITH
U.S. DEPARTMENT OF COMMERCE
BUREAU OF PUBLIC ROADS

STATE OF MINNESOTA
DEPARTMENT OF HIGHWAYS
ROAD LIFE STUDIES
CONSTRUCTION PROJECT LOG RECORD


CONTROL SECTION 4204
TRUNK HIGHWAY 19
COUNTY Lyon
DISTRICT 80

LIMITS: W. Co. Line - Jct. T.H. 59 in Marshall

Marshall 1.49 Mi.

Ref. Pt. 020+00.265 - 034+00.786

YEAR BUILT	PROJECT NO	DESCRIPTION			
		TYPE	WIDTH	THICKNESS	REMARKS
C 1962	4204-4200	Br. 4200	30'		130' Prestressed C.G.
C 1971	4204-12	Plant Mix Bit. Gravel Shoulders	24'	2"	
C 1971	4204-13	Traffic Signals (3)			
C 1973	4204-15	Remove Lip Curb Agg. Shoulders	B'		
M 1973	SF	Crack & Joint Seal			14,910 Lin. Ft.
M 1978	SF	Wedge Paving	30'	8"	1560 Tons
C 1978	4202-22 SF	RESURFACING	44-6F	3/4"	Remove Old Bit.
C 1975	4204-18 BRU 04-1 (38)	BR # 91352			473' Conc Pipe Arch Repl. BR # 3626
C 1981	4204 F.014-1(139)	Repair & Overlay			Br's 515, 4200
M 1983	SF	Concrete Planing & Joint Resegling			Contract # 3968
C 1983	4204-21	Box Culvert			Culvert 91747
C 1983	4204-24	Bit. Widening & Resurfacing	24'	1/4"	60 Tons
M 1984	SF	Bit. Overlay	24'	1 1/8"	Sp. 2331 853 Tons
C 1986	4204-28	Widening Conc. Surfacing	204'	9"	



YEARS		TOTAL MILES	UNINCORPORATED		INCORPORATED		RURAL		URBAN	
FROM	TO		RDWY. MI.	BR. MI.	RDWY. MI.	BR. MI.	RDWY. MI.	BR. MI.	RDWY. MI.	BR. MI.

REMARKS: See Sheet No. 1
 (3) W. College drive at s. 2nd st.
 W. College drive at Saratoga St.

