

PREPARED BY  
HIGHWAY PLANNING SURVEY  
IN COOPERATION WITH  
U. S. PUBLIC ROADS ADMINISTRATION

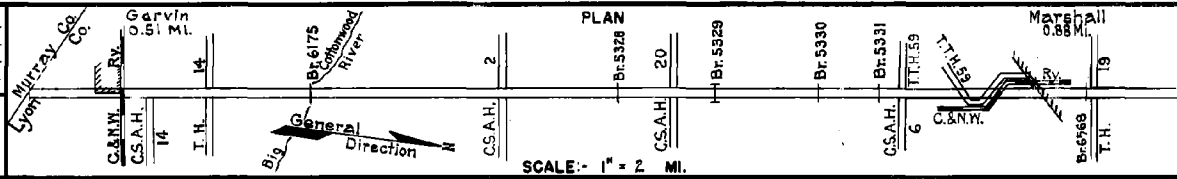
STATE OF MINNESOTA  
DEPARTMENT OF HIGHWAYS  
ROAD LIFE STUDIES  
CONSTRUCTION PROJECT LOG RECORD

CONTROL SECTION 4208  
TRUNK HIGHWAY 59  
COUNTY Lyon  
DISTRICT 88


LIMITS: S. Co. Line-Jct.T.H.19 in Marshall

\_\_\_\_\_

\_\_\_\_\_



YEAR BUILT	PROJECT N°	DESCRIPTION			CODE N°
		TYPE	WIDTH	THICKNESS	
		Gravel	22'	2"	No Record of Constr.
		Earth	22'		No Record of Constr.
1920	59-17-6	Asphalt (Concrete Base)	V.M.		Transferred to T.H.19 in 1931.
1920	59-14-8	Asphalt (Concrete Base)	V.W.		
1921	59-17-4	Grading	24'		
1921	59-17-4	Gravel	20'	3"	1200 C.Y./Mile.
1921	59-17-4	Grading	24'		
1921	59-17-02	Gravel	20'	3"	1200 C.Y./Mile.
1922	59-68-21	Gravel	24'	2 1/2"	1200 C.Y./Mile.
1923	59-17-22	Br. 3893	20'		40' Bridge.
1926	59-17-25	Br. 4532	24'		30' C.D.G.
1930	59-68-21	Oil Tr. Gravel	24'		1324 Gal./Mile. Maint. Dept.
1931	59-17-27B	Concrete	20'	9-79	
1932	59-17-27A	Concrete	20'	9-79	
		Gravel	24'	2"	No Record of Constr. Taken over in 1934. W1210D & 12 B.S.



YEARS FROM	TO	TOTAL MILES	UNINCORPORATED		INCORPORATED		RURAL		URBAN	
			RDWY. MI.	BR. MI.	RDWY. MI.	BR. MI.	RDWY. MI.	BR. MI.	RDWY. MI.	BR. MI.
1922	1930	19.72	18.68	0.01	0.03	0.00	18.68	0.01	0.03	0.00
1931	1931	19.57	18.68	0.01	0.88	0.00	18.68	0.01	0.88	0.00
1932	1933	19.67	18.78	0.01	0.88	0.00	18.78	0.01	0.88	0.00
1934	1940	18.97	17.34	0.01	1.61	0.01	17.34	0.01	1.61	0.01
1941	1945	18.61	17.21	0.01	1.38	0.01	17.21	0.01	1.38	0.01
1946	1946	18.61	16.70	0.01	1.89	0.01	17.21	0.01	1.38	0.01
1947	1947	18.10	16.70	0.01	1.38	0.01	17.21	0.01	0.87	0.01

REMARKS: Layout is to scale as of 1934. Plan revised for 1941 relocation. Plan revised for 1947 transfer of .51 mi. to C.S. 4210.

(1) This work not done under this project number but lies within the limit of this project.

(2) Br. 5326, W1212T; Br. 5329, 75' L.T.; Br. 5330, W128T; & Br. 5331, W128T.

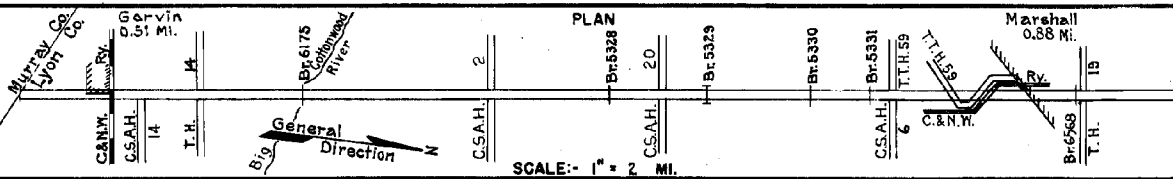
PREPARED BY  
HIGHWAY PLANNING SURVEY  
IN COOPERATION WITH  
U.S. PUBLIC ROADS ADMINISTRATION

STATE OF MINNESOTA  
DEPARTMENT OF HIGHWAYS  
ROAD LIFE STUDIES  
CONSTRUCTION PROJECT LOG RECORD


CONTROL SECTION 4208  
TRUNK HIGHWAY 55  
COUNTY Lyon  
DISTRICT 88

LIMITS: S. Co. Line - Jct. T.H. 19 in Marshall

YEAR BUILT	PROJECT N <sup>o</sup>	DESCRIPTION	CODE N <sup>o</sup>



YEAR BUILT	PROJECT N <sup>o</sup>	DESCRIPTION	CODE N <sup>o</sup>
TYPE	WIDTH	THICKNESS	REMARKS
		Gravel 20' 1"	No Record of Constr. Taken over from County in 1934.
		Gravel 40'	No Record of Constr. Taken over from City in 1934.
		(Concrete Base) Asphalt Br. 6176	Taken over from City in 1934. 75 L.T.
1934	59-17-31-2	Grading Gravel 4-Bridges (2)	1428 Ton/Mile.
1935		Oil Tr. Gravel	13333 Gal./Mile. Maint. Dept.
1938	59-68-23 59-17-27-3	Crossing Signals	
1939	4208-02	Grading Mono Culvert	Y86 D (Replaces 8239)
1939	A.F.E. 80	Improve Shoulders	Maint. Dept.
1939	A.F.E. 74	Gravel	Maint. Dept.
C	A.F.E. 7	Seeding	Maint. Dept.
1941	4208-04	Grading Stab. Gravel Mono Culv. Ext. Br. 6176	1300 C.Y./Mile Y66-Y1210D
C	A.F.E. 58	Seeding	Seed supplied by R.S.D. see 4208-13 Maint. Dept.
1941	4208-09	Grading Stab. Gravel	1300 C.Y./Mile
C	A.F.E. 7	Seeding	Seed supplied by R.S.D. see S.P. 4208-13 Maint. Dept.



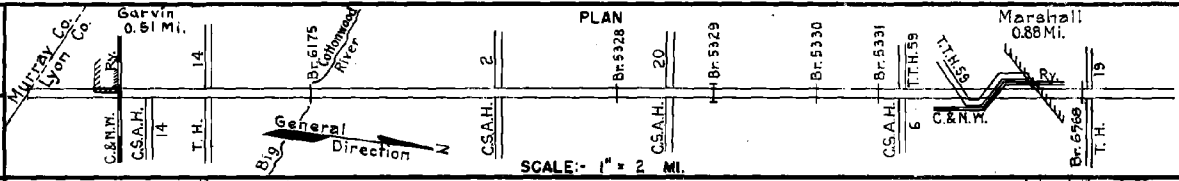
YEARS FROM	TOTAL MILES TO	UNINCORPORATED		INCORPORATED		RURAL		URBAN		REMARKS
		RDWY. MI.	BR. MI.	RDWY. MI.	BR. MI.	RDWY. MI.	BR. MI.	RDWY. MI.	BR. MI.	
										See Sheet N <sup>o</sup> 1

PREPARED BY  
HIGHWAY PLANNING SURVEY  
IN COOPERATION WITH  
U.S. PUBLIC ROADS ADMINISTRATION


STATE OF MINNESOTA  
DEPARTMENT OF HIGHWAYS  
ROAD LIFE STUDIES  
CONSTRUCTION PROJECT LOG RECORD

CONTROL SECTION 4208  
TRUNK HIGHWAY 59  
COUNTY Lyon  
DISTRICT 86

LIMITS: S.Co.Line-Jct.T.H.19 in Marshall



YEAR BUILT	PROJECT N°	DESCRIPTION			CODE N°
		TYPE	WIDTH	THICK-NESS	
M	1942 A.F.E. 6	Regraveling			
C&M	1943 A.F.E. 43	Bit.Surf.Rep. 0.47 Mi. Bit.Surf.Treat. 0.23 Mi.	25'	3/4"	
M	1944 A.F.E. 6	Grav. Resurfacing			
M	1944 A.F.E. 4	Bit.Surf. Repair			
M	1945 A.F.E. 4	Bit.Surf. Repair			
M	1945 A.F.E. 5	Bit Seal Coat			
C	1947 4208-15	Grading Concrete	22'	9-6-9	
C	1948 4208-16	Shoulder Grading Extend W.B.Culv.			
M	1948 A.F.E. 4	Bit Fog Seal			
C	1949 A.F.E. 7	Seeding			
C	1950 4208-17	Concrete	10'	8"	
C	1950 4208-17	Widening Concrete	26'	9-7-9	
C	1950 4208-17	Widening Concrete	14'	8"	
C	1951 4208-10	Grade X-ing Signal			



YEARS		TOTAL MILES	UNINCORPORATED		INCORPORATED		RURAL		URBAN	
FROM	TO		RDWY. MI.	BR. MI.	RDWY. MI.	BR. MI.	RDWY. MI.	BR. MI.	RDWY. MI.	BR. MI.

REMARKS: See Sheet No. (1) Contract not final but work substantially complete in 1947.  
(2) Contract not final but work substantially complete in 1948.  
(3) Contract not final but work substantially complete in 1990.



