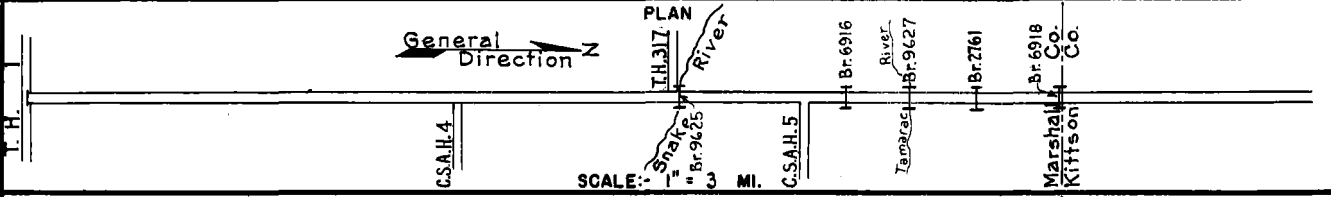


PREPARED BY
HIGHWAY PLANNING SURVEY
IN COOPERATION WITH
U.S. PUBLIC ROADS ADMINISTRATION


STATE OF MINNESOTA
DEPARTMENT OF HIGHWAYS
ROAD LIFE STUDIES
CONSTRUCTION PROJECT LOG RECORD

CONTROL SECTION 4512
TRUNK HIGHWAY 220
COUNTY Marshall
DISTRICT 2B

LIMITS: W. Jct. T.H. 1 - N. Co. Line



YEAR BUILT	PROJECT N°	DESCRIPTION			CODE N°
		TYPE	WIDTH	THICKNESS	
		Gravel Bridges (1)	28'		No Record of Const. Added in 1949
M	1949 A.F.E. 6	Grav. Resurfacing			1803 CY.
C	1951 4512-02 A.F.E. 20	Br. 6916 & 6918 Backfill Abuts.	28'		45' B.S. & 30' B.S. 850
M	1951 A.F.E. 6	Grav. Resurfacing			9925 Tons
C	1952 4512-03 A.F.E. 24	Soil-Cement Base Plant Mix Bit.	22'	6" 1 1/2"	A.F.E. 24 covers surfacing of approaches & cross roads 1851
M	1953 A.F.E. 606	Grav. Resurfacing			5502 Tons
C	1954 4512-05	Shoulder Grading			1454
M	1956 A.F.E. 606	Grav. Resurfacing			4681 Tons
C	1959 4512-07	Grading Gravel Surface	38'	1"	10,294 Tons 259
C	1960 4512-08 4512-11 4512-09	Grading & Gravel Br. 9627 Br. 9625	30'		6353 Tons Gravel 143' B.S. 143' B.S. 1059 359
M	1960	Light Bit Seal Coat Gravel Resurfacing	23'		RC-2, 11504 Gal. Agg. 424 CY. Gravel 4347 Tons 1660
M	1961	Gravel Resurfacing			6329 Tons
C	1962 4512-13	Soil-Cement Base Plant Mix Bit. (Base)	23'	7" 1 1/2"	362
M	1962	Gravel Resurfacing			3497 Tons



YEARS		TOTAL MILES	UNINCORPORATED		INCORPORATED		RURAL		URBAN	
FROM	TO		RDWY. MI.	BR. MI.	RDWY. MI.	BR. MI.	RDWY. MI.	BR. MI.	RDWY. MI.	BR. MI.
1949	1958	24.14	24.09	0.05	0.00	0.00	24.09	0.05	0.00	0.00
1959	1959	24.11	24.06	0.05	0.00	0.00	24.06	0.05	0.00	0.00
1960		24.11	24.03	0.08	0.00	0.00	24.03	0.08	0.00	0.00

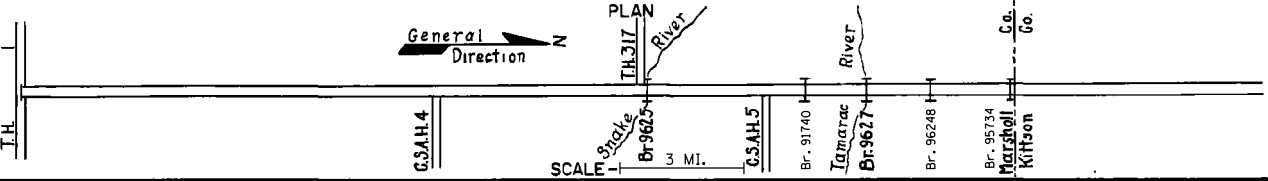
REMARKS: Layout is to scale as of 1949
(1) M103, Br. 4979 (94' B.S.), Br. 2678 (16' B.S.), Bridge (30' B.S.), Br. 6917 (60' L.T.), Br. 2761 (18' B.S.) & Br. (30' B.S.)

PREPARED BY
TRAFFIC AND PLANNING DIVISION
IN COOPERATION WITH
U.S. DEPARTMENT OF COMMERCE
BUREAU OF PUBLIC ROADS


STATE OF MINNESOTA
DEPARTMENT OF HIGHWAYS
ROAD LIFE STUDIES
CONSTRUCTION PROJECT LOG RECORD

CONTROL SECTION 4512
TRUNK HIGHWAY 220
COUNTY Marshall
DISTRICT 25

LIMITS: W. Jct. TH-1 - N. Co. Line
Ref. Pt. 051+00.070 - 075+00.157



Dist. No.	YEAR BUILT	PROJECT NO.	DESCRIPTION			REMARKS
			TYPE	WIDTH	THICKNESS	
563	C	4512-14	Soil Cement Base	23'	7"	
	1963		Plant Mix Bit. (Base)	22'	1 1/2"	
564	C	4512-15	Plant Mix. Bit.	22'	1 1/2"	
	1964					
870	M	C	Light Bit. Seal	23'		CRS-1,49,181 Gal. FA-1, Agg. 1382 C.Y.
	1967					
479	C	- 20	Plant Mix Bit.	22'	1 1/2-3"	PCST 106 (Box Cully) REPL. # 6716
	1971		4512-18	Gravel Shoulders	5'	
278	C	4500-02	PLATE BEAM			300 LIN. FT.
	1978		GUARD RAIL FOR BR. 6918			
1175	C	4500-01	PLATE BEAM			600 LIN. FT.
	1975		GUARD RAIL FOR BR. 9625 & 9627			
2376	M	SF	BIT. SURFACING	24'		1700 Yds.
	1976					
1983	C	4512-24	Bituminous Surfacing	22'	1 1/2"	793.5 Ton. Sp. 2331
	1993					
1997	C	M97294	Bit. Overlay	26'	2"	Spec. 2331
	1997			Agg. Shouldering	3'	3 1/2"
1998	C	M98295	Bit. Overlay	7'	1 1/2"	Spec. 2331 (On Should.)
	1998			Aggregate Seal		
2000	C	4512-33	Shoulder Bit. Surf.	4'	3"	Spec. 2350
	2009			Milling	24'	1 1/2"
2009	C	4512-41	Bit. Overlay	24'	1 1/2"	Spec. 2360



YEARS		TOTAL MILES	UNINCORPORATED		INCORPORATED		RURAL		URBAN	
FROM	TO		RDWY. MI.	BR. MI.	RDWY. MI.	BR. MI.	RDWY. MI.	BR. MI.	RDWY. MI.	BR. MI.

REMARKS: See Sheet No 1
FOR OTHER PROJECTS SEE DIST NO. 965, 667, 1770, 4069

