FORM R.L.-7 REV. 2-40

SHEET 1 OF 5

PREPARED BY
HIGHWAY PLANNING SURVEY
IN COOPERATION WITH
U. S. PUBLIC ROADS ADMINISTRATION

STATE OF MINNESOTA
DEPARTMENT OF HIGHWAYS
ROAD LIFE STUDIES
CONSTRUCTION PROJECT LOG RECORD

CONTROL SECTION 4603
TRUNK HIGHWAY 15
COUNTY Martin
DISTRICT 78

LIMITS: S. State Line - Jct. T.H. 16 in Fairmont.

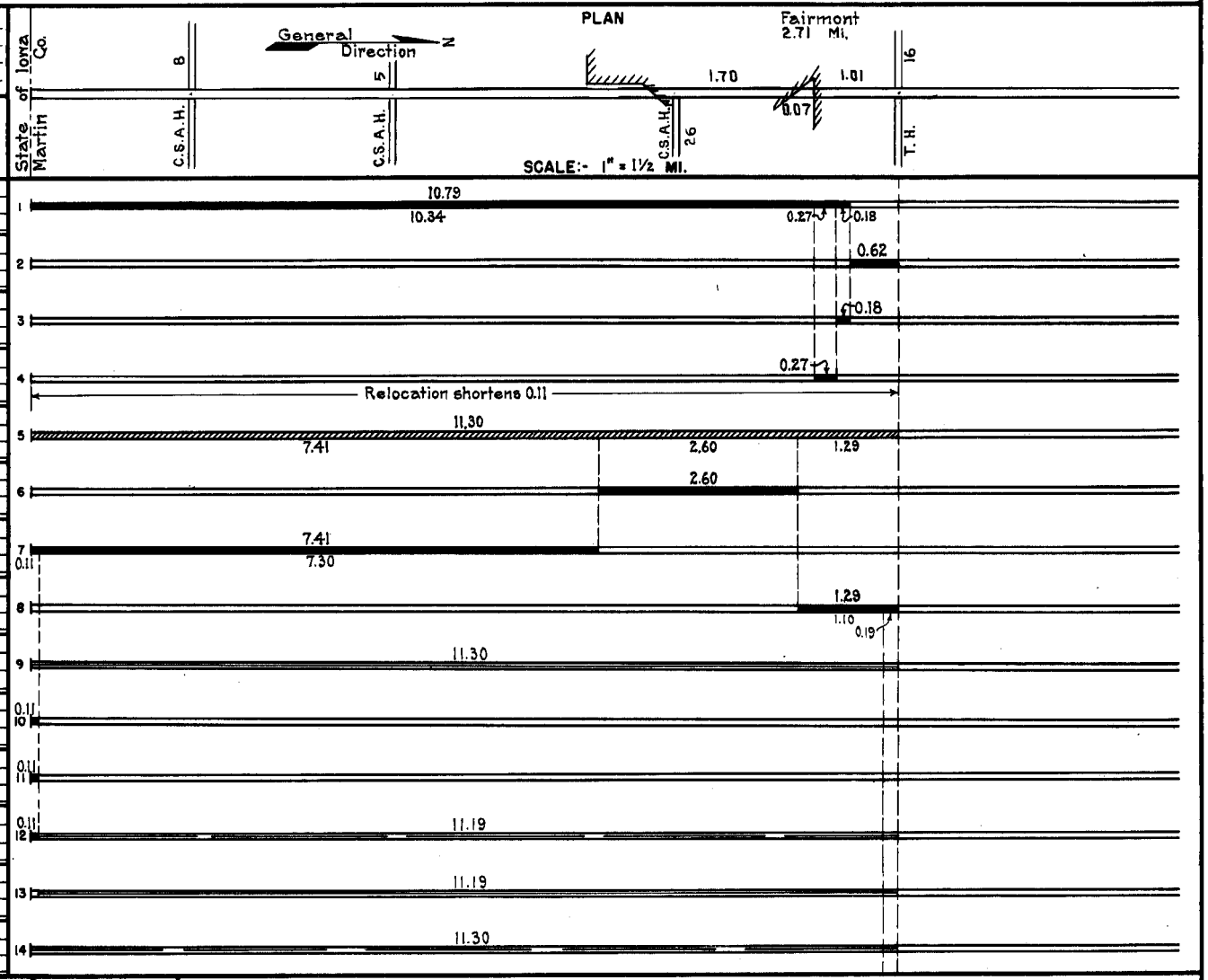

YEAR BUILT	PROJECT Nº	DESCRIPTION: TYPE	WIDTH	THICKNESS	REMARKS	CODE Nº
		Gravel	20'	2"	No Record of Constr.	
		Wood Block			No Record of Constr.	
1925	15-15-4	Concrete				
1927	15-15-7	Concrete				
	15-15-31 &	Grading	32'			
1930	15-15-33-4	Gravel	30'	1½"	900 C.Y./Mile.	
	(1)					
1930	15-15-31	Oil Tr. Gravel	26'	1"	Maint. Dept.	
	(1)					
1931	15-15-31	Oil Tr. Gravel	26'	1"	Maint. Dept.	
	(1)					
1931	15-15-33-4	Oil Tr. Gravel	26'	1½"	Maint. Dept.	
M					SC-4-4751 Gal./Mi.	
1940	A.F.E. 27	Bit. Retreat.			Grav. 278 C.Y./Mi.	
					Maint. Dept.	
C						
1941	4603-03	Grading	36'			
	4603-01	State Ent. Marker				
C						
1941	A.F.E. 21	Gravel			1864 C.Y./Mile.	
					Maint. Dept.	
M&C		Spot Treat.			MC-3-702 Gal./Mi.	
1941	A.F.E. 32	Bit. Surf. Repair			Grav. 45 C.Y./M.	
		Mixed Bit. 0.11 Mi.	24'	1"	Maint. Dept.	
M					RC-3-3000 Gal./Mi.	
1941	A.F.E. 18	Bit. Seal Coat			Grav. 77 C.Y./Mi.	
					Maint. Dept.	
M		Spot Treat.			MC-3, 1782 Gal./Mi.	
1942	A.F.E. 4	Bit. Surf. Repair	24'		Grav. 99 C.Y./Mi.	
					Maint. Dept.	

YEARS FROM	YEARS TO	TOTAL MILES	UNINCORPORATED RDWY. MI.	UNINCORPORATED BR. MI.	INCORPORATED RDWY. MI.	INCORPORATED BR. MI.	RURAL RDWY. MI.	RURAL BR. MI.	URBAN RDWY. MI.	URBAN BR. MI.
1921	1929	11.41	10.12	0.00	1.29	0.00	10.12	0.00	1.29	0.00
1930	1951	11.30	10.78	0.00	0.52	0.00	10.78	0.00	0.52	0.00
1952	1954	11.26	10.73	0.00	0.53	0.00	10.73	0.00	0.53	0.00
1955	1960	11.26	10.34	0.00	0.92	0.00	10.34	0.00	0.92	0.00
1961	1964	11.26	10.09	0.00	1.17	0.00	10.09	0.00	1.17	0.00
1965	1965	11.26	7.36	0.00	3.90	0.00	7.36	0.00	3.90	0.00
1966		10.49	7.78	0.00	2.71	0.00	7.78	0.00	2.71	0.00

REMARKS: Layout is to scale as of 1930

(1) This work not done under these project numbers but lies within the limits of these projects.

FORM R.L.-7 REV. 2-40

PREPARED BY
HIGHWAY PLANNING SURVEY
IN COOPERATION WITH
U.S. PUBLIC ROADS ADMINISTRATION

STATE OF MINNESOTA
DEPARTMENT OF HIGHWAYS
ROAD LIFE STUDIES
CONSTRUCTION PROJECT LOG RECORD

CONTROL SECTION 4603
TRUNK HIGHWAY 15
COUNTY Martin
DISTRICT 7B

LIMITS: S. State Line - Jct. T.H. 16 in Fairmont.

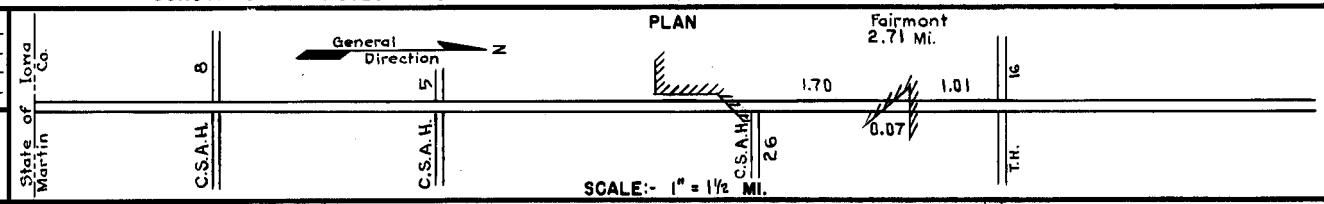

YEAR BUILT	PROJECT Nº	DESCRIPTION TYPE	WIDTH	THICKNESS	REMARKS	CODE Nº
M		Spot Treat			MC-2&3, 1689 Gal./Mi.	
1943	A.F.E. 4	Bit. Surf. Repair	24'		Grav. 111 C.Y. / Mi.	
					Maint. Dept.	
M					MC-3, 2439 Gal./Mi.	
1944	A.F.E. 4	Bit. Surf. Repair	24'		Grav. 100 C.Y. / Mi.	
					Maint. Div.	
M					MC3, 2815 Gal./Mi.	
1945	A.F.E. 4	Bit. Surf. Repair			Grav. 104 C.Y. / Mi.	
					Maint. Div.	
M		Spot Treat.			SC3 & RC3, 33169 Gal.	
1946	A.F.E. 4	Bit. Surf. Repair	24'		Agg. 1690 C.Y.	
M		Spot Treat.			SC-4 & RC-4, 38118 G.	
1947	A.F.E. 4	Bit. Surf. Repair	24'		Agg. 1104 C.Y.	
		& Fog Seal				
C		Grading			(Service Road)	
1947	4603-09	Gravel				
M		Spot Treat.			SC-4, 25604 Gal.	
1948	A.F.E. 4	Bit. Surf. Repair	24'		Agg. 1308 C.Y.	
M		Spot Treat.			SC-4, 10817 Gal.	
1949	A.F.E. 19	Bit. Surf. Repair	24'		Agg. 595 C.Y.	
M		Spot Treat.			SC-3 & RCS-1, 20069 Gal.	
1950	A.F.E. 4	Bit. Surf. Repair	24'		Agg. 844 C.Y.	
		Spot. Fog Seal	24'			
M		Spot Treat.			SC3 & 4, 17756 Gal.	
1951	A.F.E. 4	Bit. Surf. Repair			Agg. 703 C.Y.	
C		Sand-Grav. Sub-base	30'	6-15"	Spot Grading	
1952	4603-06	Gravel Base	30'	3"		
		Plant Mix Bit.	24'	1½"		
M					RC-4, 3801 Gal.	
1953	A.F.E. 819	Bit. Seal Coat	24'		Agg. 225 C.Y.	
	A.F.E. 823	Drain Tile (Mi. Pt. 732-745)				
M					RS-2, 19710 Gal.	
1955	A.F.E. 605	Light Bit. Seal	24'		Agg. 755 C.Y.	
C		Concrete Base	56'	7"		
1955	4603-10	Plant Mix Bit.	56'	3"		



YEARS FROM	YEARS TO	TOTAL MILES	UNINCORPORATED RDWY. MI.	UNINCORPORATED BR. MI.	INCORPORATED RDWY. MI.	INCORPORATED BR. MI.	RURAL RDWY. MI.	RURAL BR. MI.	URBAN RDWY. MI.	URBAN BR. MI.

REMARKS: See Sheet No. 1

FORM R.L.-7 REV. 3-58

PREPARED BY
TRAFFIC AND PLANNING DIVISION
IN COOPERATION WITH
U.S. DEPARTMENT OF COMMERCE
BUREAU OF PUBLIC ROADS

STATE OF MINNESOTA
DEPARTMENT OF HIGHWAYS
ROAD LIFE STUDIES
CONSTRUCTION PROJECT LOG RECORD

CONTROL SECTION 4603
TRUNK HIGHWAY 15
COUNTY Martin
DISTRICT 7B

LIMITS S. State Line – Jct T.H. 90 No. of Fairmont

YEAR BUILT	PROJECT Nº	DESCRIPTION: TYPE	WIDTH	THICKNESS	REMARKS
M 1958	A.F.E. 819	Spot Treat			MC-3 & R52, 57610 Gal.
		Bit. Surf. Repair	24'		Agg. 1960 Tons & 715 C.Y.
	A.F.E. 605	Light Bit. Seal (11.01 Mi.)	25'		
M 1959	A.F.E. 604	Spot Treat			MC-3, 18706 Gal.
		Bit. Surf. Repair	24'	¾"	Agg. 1300 Tons
M 1960		Spot Treat.			MC-3 19133 Gal.
		Bit. Surf. Repair	24'		Agg 1327 Tons
M 1961		Spot Treat.			MC-3, 26342 Gal. for
		Bit. Surf. Repair	24'		Repair & 2147 Gal.
					for Tack
M 1962		Spot Treat			MC-3, 35267 Gal.
		Bit. Surf. Repair	24'		Tack MC-3, 2710 Gals.
M 1963		Spot Treat			MC-2 & 3, 47503 Gal.
		Bit. Surf. Repair	24'		Agg. 3485 Tons
					Tack 3591 Gal.
M 1964	S.F.	Spot Treat			MC-3, 28183 Gal.
		Bit. Surf. Repair	24'	1"	Agg. 1599 C.Y.
					Tack MC-3 2429 Gal.
M 1965	S.F.	Spot. Treat			MC-800, 11804 Gal.
		Bit. Surf. Repair	24'	1"	Agg. 14.9 Tons
C 1965	4603-12	Grading	52'		
	4603-13	Sub-base & Gr. Base		3"&2¼"	
		P.C. Concrete	24'	8"	Surf. width 56' for 0.22 mi.
C 1971	4603-15	Traffic Signals			
M 1971	4603-16	Bit. overlay		5/8"	
M 1971	4604-12	Bit. Overlay		5/8"	
C 1974	4604-08	Grade, Base		6"	M.P. 11.19 to 11.25
		P.C. Conc.	56'	8"	Widening only
		Br. 46002			74' P.P.G.
C 1974	4680-12	Grade, Base		6"	Brs. 46833 & 46834
		P.C. Conc.	52'	8"	Information on
	I-IG09p-2(41) 100				C.S. 4680



YEARS FROM	YEARS TO	TOTAL MILES	UNINCORPORATED RDWY. MI.	UNINCORPORATED BR. MI.	INCORPORATED RDWY. MI.	INCORPORATED BR. MI.	RURAL RDWY. MI.	RURAL BR. MI.	URBAN RDWY. MI.	URBAN BR. MI.

REMARKS: See Sheet No. 1

Mn/DOT 29450 (4-78)
FORM RL-7

PREPARED BY
BUREAU OF POLICY & PLANNING
IN COOPERATION WITH
U.S. DEPARTMENT OF TRANSPORTATION-FEDERAL HIGHWAY ADMINISTRATION

STATE OF MINNESOTA
DEPARTMENT OF TRANSPORTATION
CONSTRUCTION PROJECT LOG RECORD

CONTROL SECTION 4603
TRUNK HIGHWAY 15
COUNTY MARTIN
DISTRICT 7B

LIMITS: So. STATE LINE - JCT. TH 90 N. OF FAIRMONT

Ref. Pt. 000+00.000 - 012+00.364

YEAR BUILT	PROJECT Nº	DESCRIPTION: TYPE	WIDTH	THICKNESS	REMARKS
M 1976	SF	Bit. Spot Overlay		1 1/4"	Pl. Mix AC Wearing
M 1977	SF	Restore Agg. Shldrs			Aggregate 250 Cu. Yd.
C 1981	4603-22	Bit. Widening	Var.	10 1/2"	
		Bit. Surfacing	Var.	2 1/2"	
M 1985	SF	Conc. Joint Repair			Contract No. 4136 M.P. 11.00 - M.P. 12.40
M 1985	SF	Bit. Overlay	22'	1 1/2"	Spec. 2331
C 1986	4603-28	Grading			
		Conc. Surfacing	24'	8"	
C 1987	4603-24 -26	Widening		2 1/2"	Spec. 2331
		Bit. Overlay	64'	1"	Spec. 2341
M 1988	SF	Bit. Sealing			
C 1989	4603-29 -30	Bit. Overlay		5 1/2"	Spec. 2331
		Edge Drains	24'	1 1/2"	Spec. 2341
M 1990	4383	Joint Repair			
M 1991	4466	Crack Sealing			
C 2000	4603-38	Milling			
		Bit. Overlay	24'	3"	Spec. 2350
M 2003	8827-46	Rout & Seal			
S 2010	4603-42	Milling	24'	var.	
		Bit. Overlay	24'	var.	Spec. 2360



YEARS FROM	YEARS TO	TOTAL MILES	UNINCORPORATED RDWY. MI.	UNINCORPORATED BR. MI.	INCORPORATED RDWY. MI.	INCORPORATED BR. MI.	RURAL RDWY. MI.	RURAL BR. MI.	URBAN RDWY. MI.	URBAN BR. MI.

REMARKS:

FORM RL-7

PREPARED BY
BUREAU OF POLICY & PLANNING
IN COOPERATION WITH
U. S. DEPARTMENT OF TRANSPORTATION - FEDERAL HIGHWAY ADMINISTRATION

STATE OF MINNESOTA
DEPARTMENT OF TRANSPORTATION
CONSTRUCTION PROJECT LOG RECORD

CONTROL SECTION 4603
TRUNK HIGHWAY 15
COUNTY Martin
DISTRICT 7B

LIMITS: Iowa - Minn. State Line - Jct. ISTH-90

Ref. Pt. 000+00.000 - 012+00.364

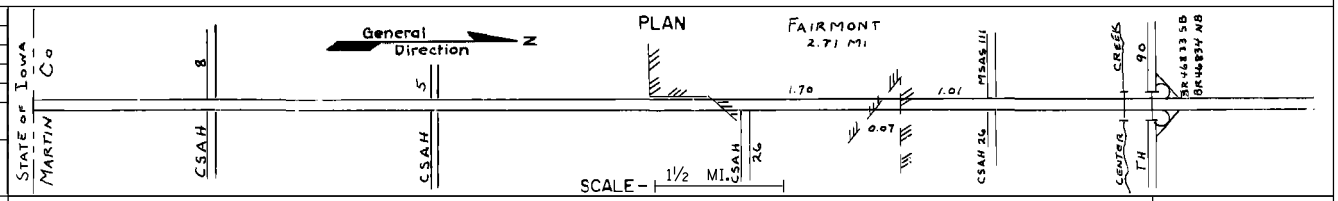

YEAR BUILT	PROJECT No	DESCRIPTION: TYPE	WIDTH	THICKNESS	REMARKS
S		Bit. Mill & Overlay	24'	2"	Spec.2360
2017	4603-45	Bit. Mill 3" & Overlay 2"	24'		
		Pavmt Recon.-Bit.		7"	6" agg.base CL-5

1 — 3.121 Mi. net
2
3
4
5
6
7
8
9
10
11
12
13
14

YEARS FROM	YEARS TO	TOTAL MILES	UNINCORPORATED RDWY. MI.	UNINCORPORATED BR. MI.	INCORPORATED RDWY. MI.	INCORPORATED BR. MI.	RURAL RDWY. MI.	RURAL BR. MI.	URBAN RDWY. MI.	URBAN BR. MI.

REMARKS: