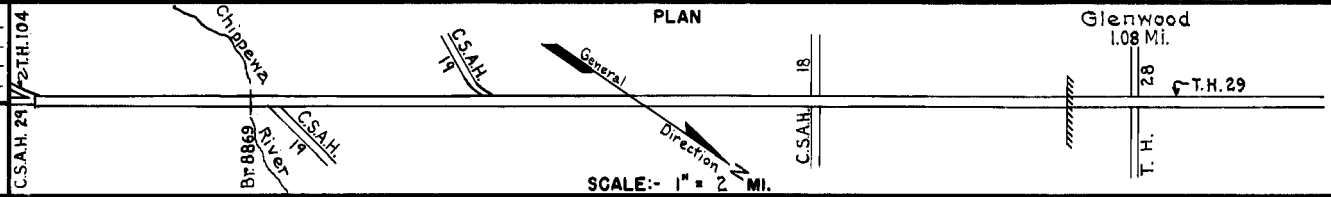


PREPARED BY  
HIGHWAY PLANNING SURVEY  
IN COOPERATION WITH  
U.S. PUBLIC ROADS ADMINISTRATION


STATE OF MINNESOTA  
DEPARTMENT OF HIGHWAYS  
ROAD LIFE STUDIES  
CONSTRUCTION PROJECT LOG RECORD

CONTROL SECTION 6110  
TRUNK HIGHWAY 104  
COUNTY Pope  
DISTRICT 4B

LIMITS: Jct. C.S.A.H. 29-Jct. T.H. 28 in Glenwood



YEAR BUILT	PROJECT N°	DESCRIPTION			CODE N°
		TYPE	WIDTH	THICKNESS	
		Gravel	20' 1/2"		No Record of Constr.
					Added in 1934.
1927		Gravel	20'	2 1/4"	Co. Job 2706.
	Br. 6269		20'		Added in 1934
					25' B.S.
		Gravel	20'	1 1/2"	No Record of Constr.
					Taken over from City & Co. in 1935.
		Oil Tr. Gravel	V.M.	1"	No Record of Constr.
					Taken over from City in 1935.
1939	A.F.E. 6	Grading	28'		Maint. Dept. & W.P.A.
		Gravel	28'	1"	
					Raise floor 1' 0"
1940	Gang #3	Br. 6269	24'		and widen to 24'
					Maint. Dept.
1940	A.F.E. 29	Bit. Retreat.	24'		Asph. 12497 Gal./Mi.
					Grav. 1214 C.Y./Mi.
					Maint. Dept.
1940	A.F.E. 40	Regravelling			335 C.Y./Mile.
					Maint. Dept.
1941	A.F.E. 43	Grading & Culvs.			
					Maint. Dept.
1941	A.F.E. 46	Grading & Culv.			5x5 D Timber Box.
					Maint. Dept.
1941	A.F.E. 57	Gravel			800 C.Y./Mi.
					Maint. Dept.
1941	A.F.E. 57	Spot Gravelling			12 C.Y./Mi.
					Maint. Dept.
1942	A.F.E. 7	Seeding			Seeds supplied by R.S.D.(S.P. 610-04)
					Maint. Dept.
1944	A.F.E. 6	Grav. Resurfacing			221 C.Y./Mi.
					Maint. Div.



YEARS		TOTAL MILES	UNINCORPORATED		INCORPORATED		RURAL		URBAN	
FROM	TO		RDWY. MI.	BR. MI.	RDWY. MI.	BR. MI.	RDWY. MI.	BR. MI.	RDWY. MI.	BR. MI.
1934	1934	13.51	12.35	0.00	1.15	0.01	13.35	0.01	0.15	0.00
1935	1938	6.99	12.60	0.00	4.38	0.01	15.93	0.01	1.05	0.00
1939	1953	16.37	11.98	0.00	4.38	0.01	15.31	0.01	1.05	0.00
1954	1955	15.81	13.85	0.00	1.96	0.00	14.76	0.00	1.05	0.00
1956	1956	15.81	14.76	0.00	1.05	0.00	14.76	0.00	1.05	0.00
1957	1960	15.86	14.78	0.00	1.08	0.00	14.78	0.00	1.08	0.00
1961		15.82	14.74	0.00	1.08	0.00	14.74	0.00	1.08	0.00

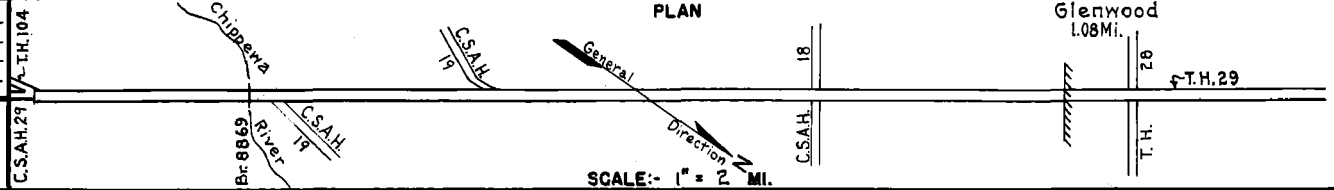
REMARKS: Layout is to scale as of 1935

PREPARED BY  
HIGHWAY PLANNING SURVEY  
IN COOPERATION WITH  
U.S. PUBLIC ROADS ADMINISTRATION


STATE OF MINNESOTA  
DEPARTMENT OF HIGHWAYS  
ROAD LIFE STUDIES  
CONSTRUCTION PROJECT LOG RECORD

CONTROL SECTION 6110  
TRUNK HIGHWAY 104  
COUNTY Pope  
DISTRICT 4B

LIMITS: Jct.CSAH 29 - Jct.T.H.29 in Glenwood



YEAR BUILT	PROJECT N°	DESCRIPTION			CODE N°
		TYPE	WIDTH	THICKNESS	
M 1944	A.F.E. 4	Spot Treat. Bit.Surf.Repair	24'		
M 1945	A.F.E. 6	Grav. Resurfacing			
M 1947	A.F.E. 6	Grav. Resurfacing	24'		
C 1948	A.F.E. 32	Heavy Reshaping Gravel Base	30' 28'	2'-15"	
C 1949	A.F.E. 18	Bit Surfacing (359M) Bit. Resurfac. (0.86M) Mixed Bit.	24'	1"	
M 1949	A.F.E. 6	Grav. Resurfacing	26'		
M 1952	A.F.E. 4 A.F.E. 5	Spot Treat. Bit. Surf. Repair Spot Light Bit. Seal	24'		
M 1952	A.F.E. 6	Grav. Resurfacing			
C 1952	A.F.E. 17	Spot Grav. Base Bit. Surfacing Mixed Bit.	28' 24'	6'-12" 1"	
M 1953	A.F.E. 824 A.F.E. 604	Spot Grav. Lift Spot Treat. Bit. Surf. Repair	24'		
M 1954	A.F.E. 604	Spot Treat. Bit. Surf. Repair	24'		
C 1954	6110-10	Grading Gravel Br. 8869	32' 26'	1 1/2"	
C 1954	6110-07	Gravel Sub-base Bit. Stab. Base Plant Mix Bit.	48' 48' 48'	6" 6" 2"	
C 1955	6110-13	Stab. Sand-Gr. Subbase Stab. Gr. Base Plant Mix Bit.	30' 30' 24'	0'-6" 3" 1 1/2"	



YEARS		TOTAL MILES	UNINCORPORATED		INCORPORATED		RURAL		URBAN	
FROM	TO		RDWY. MI.	BR. MI.	RDWY. MI.	BR. MI.	RDWY. MI.	BR. MI.	RDWY. MI.	BR. MI.

REMARKS: See Sheet No 1

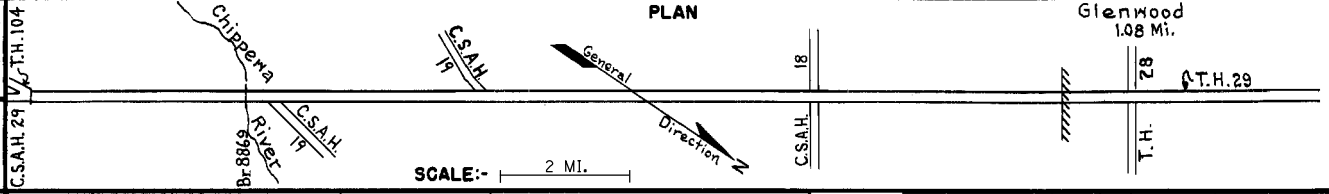
PREPARED BY  
HIGHWAY PLANNING SURVEY  
IN COOPERATION WITH  
U.S. PUBLIC ROADS ADMINISTRATION

STATE OF MINNESOTA  
DEPARTMENT OF HIGHWAYS  
ROAD LIFE STUDIES  
CONSTRUCTION PROJECT LOG RECORD


CONTROL SECTION 6110  
TRUNK HIGHWAY 104  
COUNTY Pope  
DISTRICT 4

LIMITS: Jct. C.S.A.H. 29 - Jct. T.H. 28 in Glenwood

Ref. Pt. 025+00.059 - 040+00.891



YEAR BUILT	PROJECT N°	DESCRIPTION			REMARKS	CODE N°
		TYPE	WIDTH	THICKNESS		
M	1955 A.F.E. 604	Spot Treat Bit. Surf. Repair	24'		MC-2, 9936 Gal. Agg. 699 Tons	1
M	1956 A.F.E. 605	Bit. Seal Coat	24'		RC-5, 18874 Gal. Agg. 775 C.Y.	2
C	1957 6110-14	Grading Gravel Base Mixed Bit. (Base)	38' 28' 28'	3" 1 1/2"	One 1/8" Sand-Grav. Sub-base	3
C	1961 6110-16	Grading Gravel Base Road Mix. Bit. (Base)	42' 36' 26'	3" 1 1/2"	on 6" Gravel Subbase	4
M	1963	Light Bit. Seal	25'		RS-2K, 12462 Gal. Agg. 375 C.Y.	5
C	1964 6110-17	Plant mix Bit. Gravel Shoulders	24'	2"	6' Rt. & Lt.	6
M	1966 C	Light Bit. Seal	25'		CRS-1, 19933 Gal. Agg. 710 C.Y.	7
M	1984 SF	Spot Bit. Overlay	24'	1 1/4"	Sp. 2331 330 Tons	8
C	1985 6110-18	Bit. Surfacing Agg. Shoulders	24'	3" Var.	Lt. & Rt.	9
C	1990 4381	Bit. Overlay Bit. Shouldering	24'	1 1/2" 2"	Spec 2341	10
M	2003 8824-39	Bit. Seal Coat			FA-3	11
C	2012 6110-19	Bit. Overlay	28'	2"	Spec. 2360	12
C	2016 6110	District Maintenance Change Request Oct. 28, 2016			Sub area is Morris	13
C	2018 6110-21	Bit. Mill & Overlay	var.	3"	Spec. 2360	14



YEARS FROM TO		TOTAL MILES	UNINCORPORATED		INCORPORATED		RURAL		URBAN	
FROM	TO		RDWY. MI.	BR. MI.	RDWY. MI.	BR. MI.	RDWY. MI.	BR. MI.	RDWY. MI.	BR. MI.

REMARKS: See Sheet No. 1

