FORM R.L.-7 REV. 2-40

PREPARED BY
HIGHWAY PLANNING SURVEY
IN COOPERATION WITH
U. S. PUBLIC ROADS ADMINISTRATION

STATE OF MINNESOTA
DEPARTMENT OF HIGHWAYS
ROAD LIFE STUDIES
CONSTRUCTION PROJECT LOG RECORD

CONTROL SECTION 6405
TRUNK HIGHWAY 71
COUNTY Redwood
DISTRICT 7B-8B

LIMITS: S.Co.Line (S.Corp.Limits of Sanborn) - Jct.T.H.19 in Redwood Falls

YEAR BUILT	PROJECT Nº	DESCRIPTION: TYPE	WIDTH	THICKNESS	REMARKS	CODE Nº
		Gravel	22'	2"	No Record of Constr.	
		Grading			Co. Job 1904.	
1920	71-4-16	Gravel	18-24'	3½"	1600 C.Y./Mile.	
		Br.1238, 1238A & 2605	18'		190' C.T.G; 60' C.S. & 30' C.S.	
1920	71-4-17	Grading	24'		Co. Job 1702 B.	
		Grading				
1921	71-4-22	Gravel	22'	2"	1000 C.Y./Mile.	
1921	71-4-18	Concrete	70'			
1923	71-4-28	Mono. Culvert.			W86X56.	
	71-4-32	Br.1766			W108.	
1931		Tar Tr. Gravel	V.W.		15838 Gal./Mile. Maint. Dept.	
1933	71-4-52-1	Concrete	20'	9-7-9		
1935	(1) 19-14-25-1C	Concrete	V.W.			
		Grading	32'			
1936	71-4-52-2	Gravel	20'	1¾"	800 C.Y./Mile.	
		Br. 6226 & 5306	27'		W106D & 40' B.S.	
1936	71-4-52-3	Grading	32'		Not in use as T.H. until 1938.	
		Br.5501	30'		B.S. (U.P.)	
1937	A.F.E. 51	Culverts			Maint. Dept.	
	71-4-52-3A & B.	Grading	32'		4" Gravel Base.	
1938	6405-6A, B & (01)	Mixed Bitum.	24'	1½"	2" Stab. Agg. Base	
	6405-02A & B	Br.5543	27'		165' B.S.	
1938	71-4-22	Mono Culverts				



YEARS FROM	YEARS TO	TOTAL MILES	UNINCORPORATED RDWY. MI.	UNINCORPORATED BR. MI.	INCORPORATED RDWY. MI.	INCORPORATED BR. MI.	RURAL RDWY. MI.	RURAL BR. MI.	URBAN RDWY MI.	URBAN BR. MI.
1921	1934	26.47	23.30	0.01	3.12	0.04	25.32	0.04	1.11	0.00
1935	1935	26.42	23.30	0.01	3.07	0.04	25.32	0.04	1.06	0.00
1936	1937	26.44	23.33	0.00	3.07	0.04	25.34	0.04	1.06	0.00
1938	1938	26.51	23.33	0.00	3.15	0.03	25.42	0.03	1.06	0.00
1939	1952	24.27	21.24	0.01	2.99	0.03	23.33	0.04	0.90	0.00
1953	1960	24.25	21.23	0.01	2.98	0.03	23.32	0.04	0.89	0.00
1961		24.21	21.23	0.01	2.94	0.03	23.28	0.04	0.89	0.00

REMARKS: Layout is to scale as of 1939

(1) This Job constructed as east leg on S.P. 19-14-25-1C.

2-17-77

FORM R.L.-7 REV. 2-40

SHEET 2 OF 5

PREPARED BY
HIGHWAY PLANNING SURVEY
IN COOPERATION WITH
U. S. PUBLIC ROADS ADMINISTRATION

STATE OF MINNESOTA
DEPARTMENT OF HIGHWAYS
ROAD LIFE STUDIES
CONSTRUCTION PROJECT LOG RECORD

CONTROL SECTION 6405
TRUNK HIGHWAY 71
COUNTY Redwood
DISTRICT 7B-8B

LIMITS: S.Co. Line (S. Corp. Limits of Sanborn) - Jct. T.H. 19 in Redwood Falls

YEAR BUILT	PROJECT Nº	DESCRIPTION: TYPE	WIDTH	THICKNESS	REMARKS	CODE Nº
	6405-03,04,05	Grading	34-40			
1939	6405-09	Gravel	34-40	1¼"	1120 Tons/Mile.	
		Br. 6318			W.1010D	
1939	A.F.E. 79	Shoulder Gravel				
					Maint. Dept.	
1939	A.F.E. 4	Seeding				
					Maint. Dept.	
C	6405-10	Stab. Agg. Base	32-50	5½-6"		
1940	6405-11	Bit. Surf.-Treat.	26-50	¾"		
C					Seed supplied by	
1941	A.F.E. 30	Seeding			R.S.D. see S.P. 6405-12	
					Maint. Dept.	
M					RC-3-4381 Gal./Mi.	
1941	A.F.E. 18	Bit. Seal Coat	26'		Grav. 134 C.Y./Mi.	
					Maint. Dept.	
M					RC 3-2499 Gal. Mi.	
1941	A.F.E. 17	Bit. Seal Coat	26'		Grav. 69 C.Y./Mi.	
					Maint. Dept.	
M		Frost Boils			SC 3b-15000 Gal./Mi.	
1942	A.F.E. 17	Bit. Surf. Repair			Grav. 14125 C.Y./Mi.	
					Maint. Dept.	
C		Subgr. Corr. (Spots)				
1944	6405-14	Grav. Base (Spots)	25'	4'-6"		
		Mixed Bit.	26'	1"	Added thickness.	
M					RC 3, 78736 Gal.	
1946	A.F.E. 5	Bit. Seal Coat	26-73		Agg. 2570 C.Y.	
C					Gravel Surfaced	
1946	6405-15	Plant Mix Bit.	24'	1¼" added	Shoulders 4' RT & LT.	
M		Spot Treat.			MC-2&3, RC-1, 18519 Gal.	
1950	A.F.E. 4	Bit. Surf. Repair	24'		Agg. 665 Tons & 301 C.Y.	
		Spot Fog Seal	24-48		Spot Grade Lifts	
M					MC2, 3875 Gal.	
1951	A.F.E. 4	Bit. Surf. Repair	24'		Agg. 180 C.Y.	
C	6405-16	Bit. Stab. Base (20.35 Mi.)	30'	6"-9"	added thickness	
1953	6405-17	Plant Mix Bit.	26-76	2"-3½"	(0.15 Mi. on old conc.)	
	6405-19	Street Lighting			At Jct. T.H. 19	



YEARS FROM	YEARS TO	TOTAL MILES	UNINCORPORATED RDWY. MI.	UNINCORPORATED BR. MI.	INCORPORATED RDWY. MI.	INCORPORATED BR. MI.	RURAL RDWY. MI.	RURAL BR. MI.	URBAN RDWY. MI.	URBAN BR. MI.

REMARKS: See Sheet Nº 1

R.L.-7 REV. 2-40

PREPARED BY
HIGHWAY PLANNING SURVEY
IN COOPERATION WITH
U. S. PUBLIC ROADS ADMINISTRATION

STATE OF MINNESOTA
DEPARTMENT OF HIGHWAYS
ROAD LIFE STUDIES
CONSTRUCTION PROJECT LOG RECORD

CONTROL SECTION 6405
TRUNK HIGHWAY 71
COUNTY Redwood
DISTRICT 78-8B

LIMITS: S. Co. Line (S. Corp. Limits of Sanborn) - Jct. T.H. 19 in Redwood Falls

Ref. Pt. 051+00.194 - 075+00.400

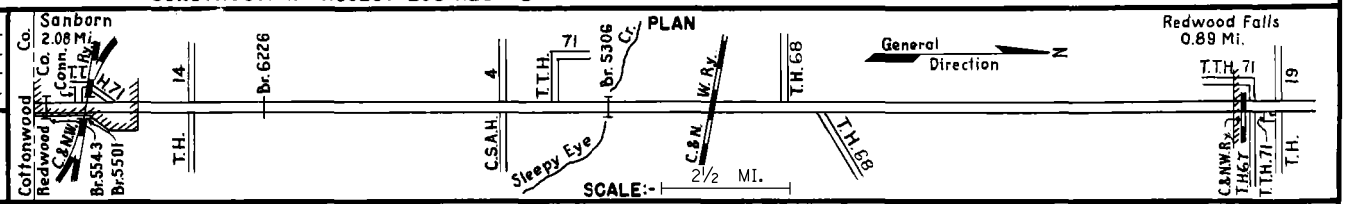

YEAR BUILT	PROJECT Nº	DESCRIPTION: TYPE	WIDTH	THICKNESS	REMARKS	CODE Nº
C&M 1954	A.F.E. 605	Light Bit. Seal	24'		RS-2, 3141 Gal. Agg. 114 C.Y.	
	A.F.E. 820	Install S.C. Culverts			48"x84' & 48"x96'	
C 1961	6405-21	Grading	48'			
	6405-22	Widen & Lengthen Br. 5543			widen to 30' roadway, lengthen to 212'	
C 1962		Gravel Base	46'	3"-8"	Surf. width 24-36	
	6405-24	Concrete		8"	portion at 36 due	
	6405-26	Concrete Widening			to S.P. 6405-26	
C 1966		Grading Rt. & Lt.			Grading for 57' sub-base	
	6405-28	Plant Mix Bit.	24'-40'	3½"	& Base on portions of project.	
C 1967		Grading, Base			Grading & Base Rt. & Lt.	
	6405-31	Plant Mix Bit.	24'	3"	of P.C. conc. inplace	
	6405-32	Traffic Signals				
C 1967		Grading Rt. & Lt.			Grading for entire	
	6405-27	Plant Mix Bit.	24'	3"	width & base const. on portions of proj.	
M 1971	SF	Joint Seal				
C 1973	6405-36	Bit. Overlay	50'	3"		
C 1977	6405-59	Pl. Mix Bit. Resurf	24'	3/4"	#2361 Overlay	
C 1980	6405-5543	Bridge Repair	30'	2.25"	Remove Conc. Overlay Repair Joints & Resurf. New Slurry Conc. Overlay	
M 1986	SF	Bit. Overlay	24'	1½"	Spec. 2331	
C 1987		Grading		4½"	Spec. 2331	
	6405-46	Bit. Surfacing	28'	1"	Spec. 2341	
M 1987	4223	Joint Repair				
C 1988				4¼"	Spec. 2331	
	6405-50	Mill & Bit. Overlay	28'	1"	Spec. 2341	



YEARS FROM	YEARS TO	TOTAL MILES	UNINCORPORATED ROWY. MI.	UNINCORPORATED BR. MI.	INCORPORATED ROWY. MI.	INCORPORATED BR. MI.	RURAL ROWY. MI.	RURAL BR. MI.	URBAN ROWY. MI.	URBAN BR. MI.

REMARKS: See Sheet No. 1

FORM RL-7

PREPARED BY
BUREAU OF POLICY & PLANNING
IN COOPERATION WITH
U. S. DEPARTMENT OF TRANSPORTATION - FEDERAL HIGHWAY ADMINISTRATION

STATE OF MINNESOTA
DEPARTMENT OF TRANSPORTATION
CONSTRUCTION PROJECT LOG RECORD

CONTROL SECTION 6405
TRUNK HIGHWAY 71
COUNTY Redwood
DISTRICT 7B-8B

LIMITS: S. Co. Line (S. Corp. Limits of Sanborn) - Jct. T.H. 19 In Redwood Falls

Ref. Pt. 051+00.194 - 075+00.400

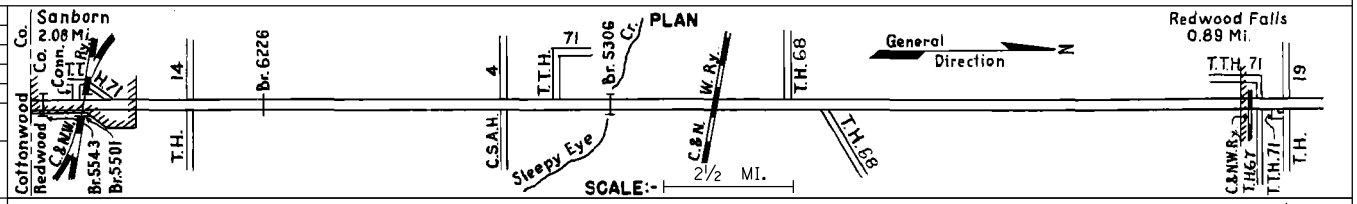

YEAR BUILT	PROJECT No	DESCRIPTION: TYPE	WIDTH	THICKNESS	REMARKS		
M 1988	SF	Wedge Paving				1	0.395 Mi>
M 1988	SF	Bit. Overlay	24′	1½"	Spec. 2341	2	0.016 Mi.
C 1991	6405-51 -52	Mill & Bit. Overlay	24′	3½"	Spec. 2331	3	8.949 Mi. 0.066 Mi.
M 1992	4525	Bit. Sealing				4	11.537 Mi.
M 1992	4557	Crack Repair				5	1.899 Mi.
M 1993	93103	Crack Repair				6	11.537 Mi.
M 1994	93208	Bit. Overlay	24′	1¼" 1¼"	Spec. 2331 Spec. 2341	7	1.00 Mi.
C 1994	94150	Mill & Bit. Overlay	38′	2"	Spec. 2341	8	0.089 Mi.
C 1996	6405-57	Grading Agg. Base Concrete Surfacing	Var. Var.	4" 8"	Class 5	9	0.628 Mi. 0.255 Mi.
C 1997	6405-55	Bit. Overlay	28′	1½"	Spec. 2341	10	8.368 Mi.
M 2000	8828-27	Crack Repair				11	7.783 Mi.
M 2000	6404-36	Concrete Jnt. Repair				12	0.083 Mi.
M 2002	8828-45	Agg. Seal				13	20.409 Mi.
C 2004	8828-73	Milling & Bituminous Overlay	24′ 24′	1½" 1½"	Spec 2350	14	0.058 Mi.

YEARS FROM	YEARS TO	TOTAL MILES	UNINCORPORATED RDWY. MI.	UNINCORPORATED BR. MI.	INCORPORATED RDWY. MI.	INCORPORATED BR. MI.	RURAL RDWY. MI.	RURAL BR. MI.	URBAN RDWY. MI.	URBAN BR. MI.

REMARKS:

FORM RL-7

PREPARED BY
BUREAU OF POLICY & PLANNING
IN COOPERATION WITH
U. S. DEPARTMENT OF TRANSPORTATION - FEDERAL HIGHWAY ADMINISTRATION

STATE OF MINNESOTA
DEPARTMENT OF TRANSPORTATION
CONSTRUCTION PROJECT LOG RECORD

CONTROL SECTION 6405
TRUNK HIGHWAY 71
COUNTY Redwood
DISTRICT 7

LIMITS: Cottonwood/Redwood Co. Line - W. Jct. MNTH-19

Ref. Pt. 51+00.194 - 75+00.400

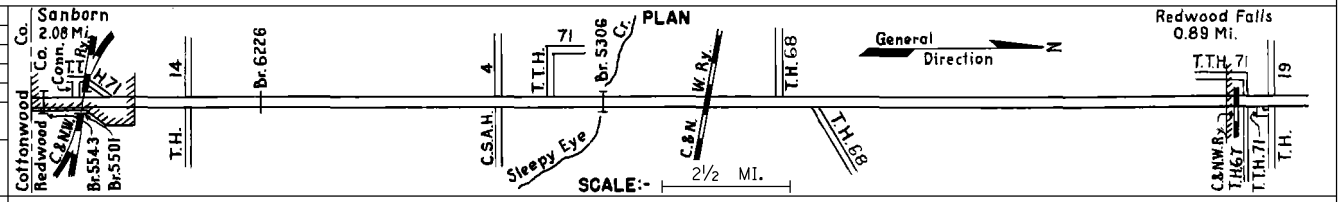

YEAR BUILT	PROJECT No	DESCRIPTION: TYPE	WIDTH	THICKNESS	REMARKS
C		Milling	24'	8½"	
2006	6405-60	Bit. Overlay	24'	4½"	Spec. 2360
M					
2007	6405-59	Concrete Rehab.			
		Bit. Shldrs.	4'	var.	Spec. 2360
M					
2008	8827-102	Crack Seal			Type 3725
C					
2011	8828-135	Agg. Shouldering	6'	0-3½"	class 1
M					
2016	8828-187	Conc. Pavement Rehab			
C		Grading			
2018	6405-69	Bit. Patching	2'	10"	agg. base 8" cl.5
		Conc. C/G			



YEARS FROM	YEARS TO	TOTAL MILES	UNINCORPORATED RDWY. MI.	UNINCORPORATED BR. MI.	INCORPORATED RDWY. MI.	INCORPORATED BR. MI.	RURAL RDWY. MI.	RURAL BR. MI.	URBAN RDWY. MI.	URBAN BR. MI.

REMARKS: