

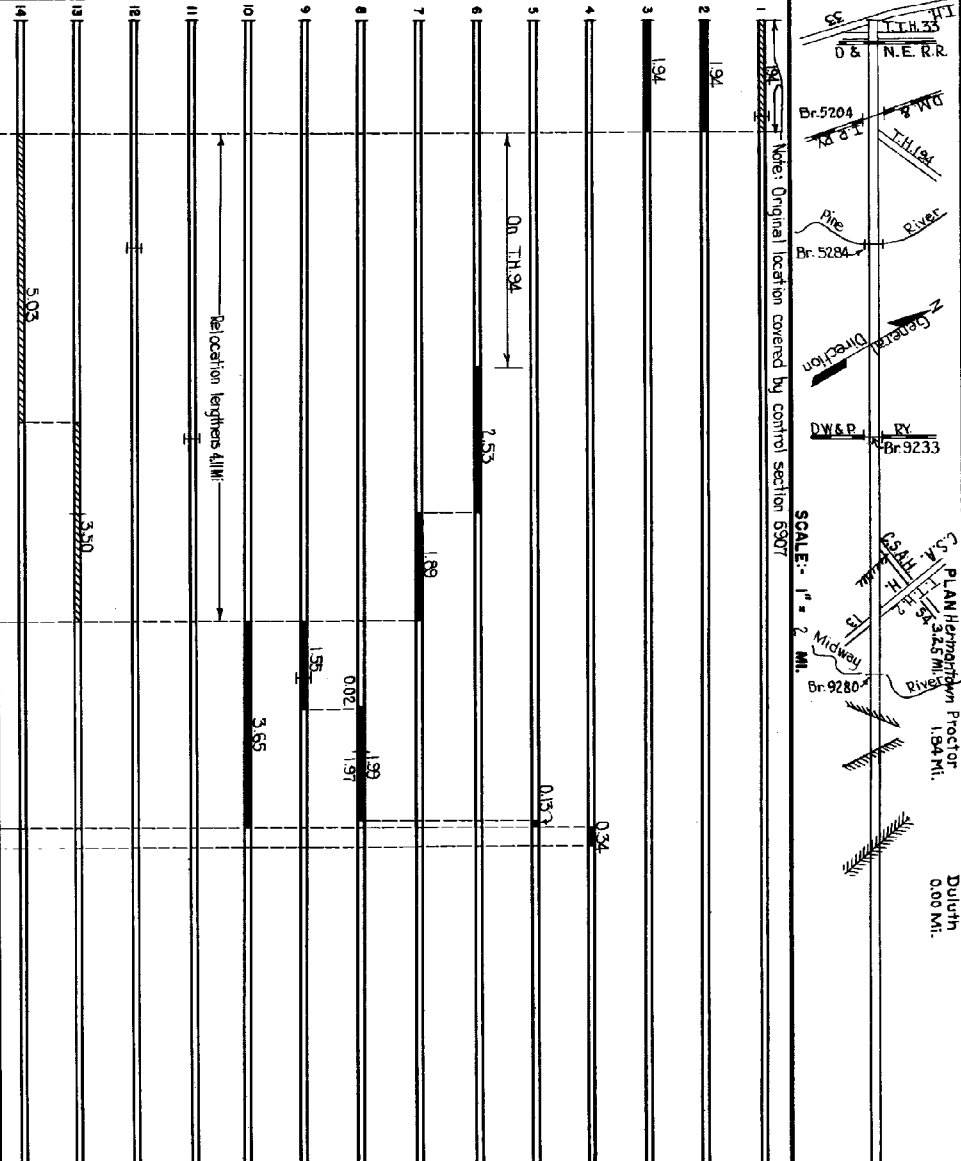
PREPARED BY  
HIGHWAY DIVISION  
IN COOPERATION WITH  
U.S. PUBLIC ROADS ADMINISTRATION

STATE OF MINNESOTA  
DEPARTMENT OF HIGHWAYS  
ROAD LIFE STUDIES  
CONSTRUCTION PROJECT LOG RECORD

CONTROL SECTION 6908  
TRUNK HIGHWAY 51  
COUNTY St. Louis  
DISTRICT 1A

LIMITS: Set TH 33 - W. Corp. Limits of Duluth.

YEAR BUILT	PROJECT NO.	TYPE	DESCRIPTION		REMARKS	CODE NO.
			WIDTH	THICKNESS		
1932	2-8-48-1	Gravel	30'	1 1/2"	800 CY/Mile B.S. Underpass	
1934	2-8-48-1	Gravel	30'	5 1/2"	2600 C.V./Mile Accumulated Thickness	
1934	2-8-48-1	Gravel	26'	2"	18200 Gal/Mile Mainst. Dept.	
1934	2-8-48-1	Concrete	34'		No Record of Constr. Added in 1934.	
1934	2-8-48-1	Gravel	24'		No Record of Constr. Added in 1934.	
1925		Tar Tr. Gravel	30'	1 1/2"	Co-Job 2502 Added in 1924.	
1926		Tar Tr. Gravel	30'	1 1/2"	Co-Job 2605 Added in 1924.	
1929		Gravel Br. 6015	24'	3 1/2"	Co-Job 29-5-12-1 Added in 1924. W 86 D	
1931		Gravel Br. 3946	30'	2 1/2"	Co-Job 31-5-12-2 Added in 1924. 30 B.S.	
1934		Tar Tr. Gravel	24'	1 1/2"	19500 Gal/Mile Mainst. Dept.	
1910		Br. 6336	24'		D.P.G. Underpass. Taken over in 1936.	
1932		Br. 5284	27'		30 B.S. Taken over in 1936.	
1932		Gravel Br. 8017	30'	2 1/2"	Co-Job 31-5-12-1 800 C.V./Mile. W 193240	
		Gravel	20'	2"	No Record of Constr. Taken over in 1936.	



REMARKS: Layout is to scale as of 1936.

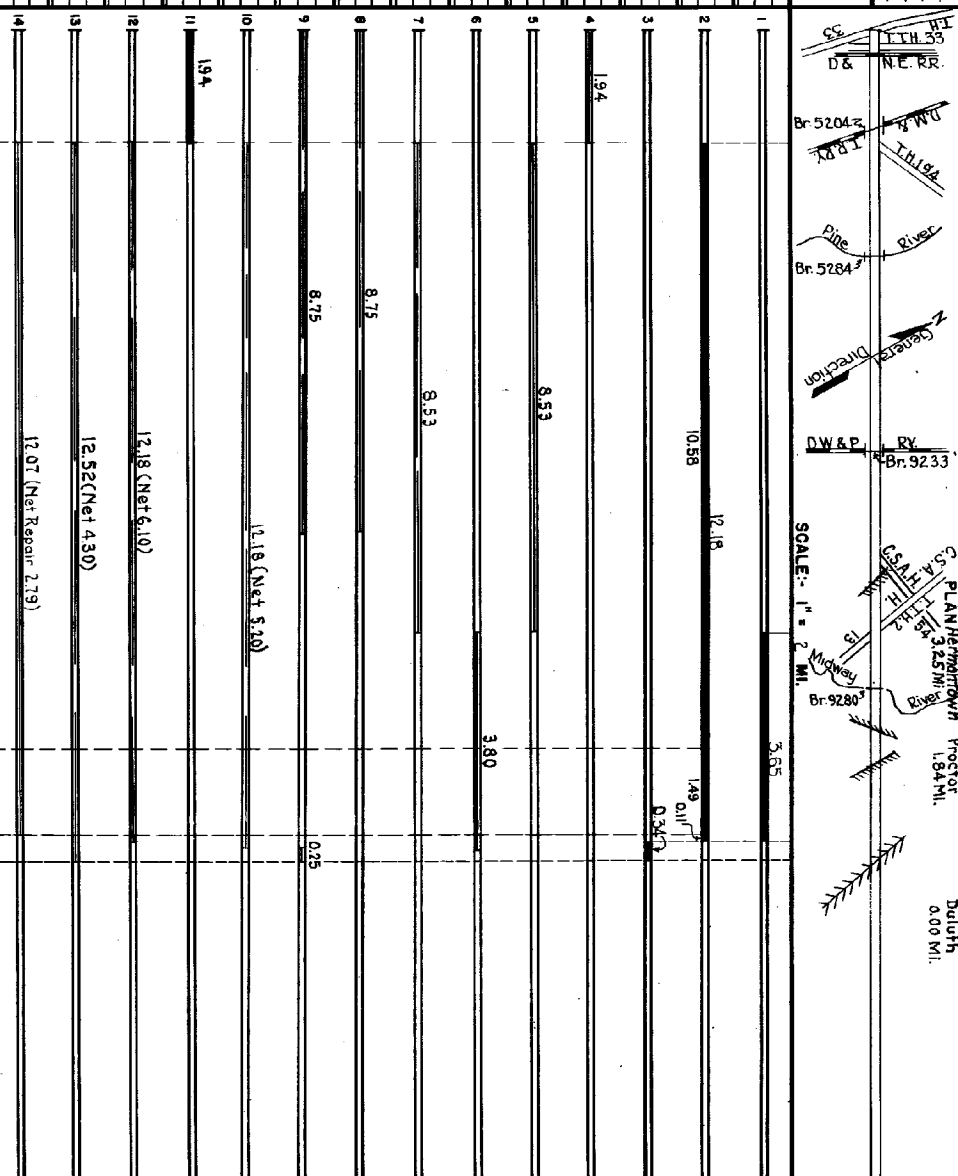
(1) This work not done under these project numbers but lies within the limits of these projects.

YEARS	TOTAL		UNINCORPORATED		INCORPORATED		RURAL		URBAN	
	BR. MI.	GA. MI.	BR. MI.	GA. MI.	BR. MI.	GA. MI.	BR. MI.	GA. MI.	BR. MI.	GA. MI.
1924	0.00	0.00	0.00	0.00	0.00	0.00	0.00	0.00	0.00	0.00
1925	0.00	0.00	0.00	0.00	0.00	0.00	0.00	0.00	0.00	0.00
1926	0.00	0.00	0.00	0.00	0.00	0.00	0.00	0.00	0.00	0.00
1929	0.00	0.00	0.00	0.00	0.00	0.00	0.00	0.00	0.00	0.00
1931	0.00	0.00	0.00	0.00	0.00	0.00	0.00	0.00	0.00	0.00
1932	0.00	0.00	0.00	0.00	0.00	0.00	0.00	0.00	0.00	0.00
1934	0.00	0.00	0.00	0.00	0.00	0.00	0.00	0.00	0.00	0.00
TOTAL	0.00	0.00	0.00	0.00	0.00	0.00	0.00	0.00	0.00	0.00

STATE OF MINNESOTA  
 DEPARTMENT OF HIGHWAYS  
 ROAD LIFE STUDIES  
 CONSTRUCTION PROJECT LOG RECORD

LIMITS: Jct TH 33 - W Comp Limits of Duluth

YEAR BUILT	PROJECT NO.	TYPE	DESCRIPTION		REMARKS	CODE NO.
			HT. IN FEET	W. IN FEET		
1936	A.F.E. 12	Gravel Lifts	28	4'-9"	Maint. Dept.	
1939	A.F.E. 70	Bit. Surf. Treat.	24	3 1/2	Maint. Dept.	
1940	A.F.E. 53	Mud Bit.	34	1"	Old Conc. Base.	
M	A.F.E. 34	Sag Conc. Spool Treat.			Maint. Dept.	
1940	A.F.E. 17	Bit Seal Coat			MC2 RRT-4, 4647 G./M. Agg. 28 C.Y./M. Maint. Dept.	
M					MC3 3357 Gal./M. Agg. 21 C.Y./M. Maint. Dept.	
1942	A.F.E. 4	Bit. Retreat	24		Agg. 21 C.Y./M. Maint. Dept.	
1942	A.F.E. 5	Bit Seal Coat	24		AE1 3933 Gal./M. Agg. 27 C.Y./M. Maint. Dept.	
M					MC2 1628 Gal./M. Agg. 14 C.Y./M. Maint. Dept.	
1943	A.F.E. 4	Spot Treat. Bit Surf. Repair			MC2 RRT-4, 4647 G./M. Agg. 28 C.Y./M. Maint. Div.	
M					MC2 RRT-4, 4647 G./M. Agg. 28 C.Y./M. Maint. Div.	
1945	A.F.E. 4	Spot Treat. Bit Surf. Repair			Agg. 21 C.Y./M. Maint. Div.	
M					MC1 3835 Gal. Agg. 1074 C.Y.	
1946	A.F.E. 4	Spot Treat. Bit Surf. Repair	24			
C						
1945	630R-04	Concrete	20	9-6 1/2		
M					MC-2, 4773 Gal.	
1947	A.F.E. 4	Spot Treat. Bit Surf. Repair	24		Agg. 2389 C.Y.	
M					MC-2, 3598 Gal. Agg. 2148 C.Y.	
1948	A.F.E. 4	Spot Treat. Bit Surf. Repair	24			
M					MC-2 Rts-1, 456,69 Gal. Agg. 5028 C.Y.	
1950	A.F.E. 4	Spot Treat. Bit Surf. Repair	24			



YEARS FROM	TOTAL MILES	UNINCORPORATED		INCORPORATED		RURAL		URBAN	
		RPT. MI.	BR. MI.	RPT. MI.	BR. MI.	RPT. MI.	BR. MI.	RPT. MI.	BR. MI.

REMARKS: See Sheet No. 1

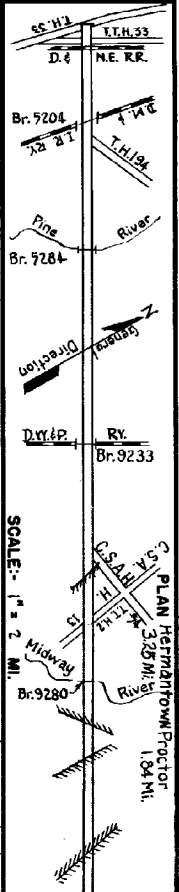
PREPARED BY  
HIGHWAY PLANNING SURVEY  
IN COOPERATION WITH  
U.S. PUBLIC ROADS ADMINISTRATION

STATE OF MINNESOTA  
DEPARTMENT OF HIGHWAYS  
ROAD LIFE STUDIES  
CONSTRUCTION PROJECT LOG RECORD

SHEET 3 OF 5  
CONTROL SECTION 6908  
TRUNK HIGHWAY 2  
COUNTY ST. LOUIS  
DISTRICT 1A

LIMITS: Jct. T.H. 33 to West Corp. Limits of Duluth

YEAR BUILT	PROJECT NO	TYPE	DESCRIPTION		REMARKS	CODE NO
			HT	WESS		
C	6908-05	Plant Mx. Br.	45	11/2"		
M	A.F.E. 75	Temp. Shoulders			Reshape & Gravel	
M	1952 A.F.E. 4	Spot Treat			MC-2, 28852 GAL.	
M	1952 A.F.E. 4	Bit. Surf. Repair	24		Agg. 1656 CY	
M	1953 A.F.E. 604	Spot Treat			MC2 & RC-51 29099 GAL	
M	A.F.E. 605	Bit. Surf. Repair	24		Agg. 1714 CY.	
M	1954 A.F.E. 604	Spot Treat			MC-2, 28853 GAL.	
M	1954 A.F.E. 604	Bit. Surf. Repair	24		Agg. 1868 Tons	
M	1954 A.F.E. 604	Spot Treat			MC-2, 17118 GAL.	
M	1954 A.F.E. 604	Bit. Surf. Repair	24		Agg. 1422 Tons	
M	1956 A.F.E. 604	Spot Treat			MC-2, 9624 GAL.	
M	1956 A.F.E. 604	Bit. Surf. Repair	24		Agg. 974 Tons	
C	6908-06	Grading	454	17'	Est. 1960 (8: 80:6)	
C	6908-06	Gravel Base & Sub-base	454	17'		
C	6908-06	Mixed Bit. (0:08M)	50	1 1/2"		
C	6908-06	Concrete (0:17M)	46	7"	Transferred in from Village in 1956	
C	1957 6908-10	Bit. Sub. Base (0:08M)	49	18"		
C	1957 6908-10	Conc. Base (0:08M)	5	7"		
M	6908-13 *	HOT Asphaltic Conc. (0:42)	3		* Traffic Signals	
M	1958 A.F.E. 605	Bit. Seal Coat	256		RC-5, 9388 GAL. Agg. 360 CY.	
C	1958 6908-09	Grading	42		Est. 1908 & Spot. Br. 9280 (0:12D)	
C	1959 6908-11	Mixed Bit. Base	26		* 3/4" Sand Gr. Sub-base	
C	1960 6908-16	Plant Mix Bit. Surf.	24	3"		
M	1964 A.F.	Truck Break Chock				
M	1966 6908-17	Turret Air Signal	1/4		PL. MIX. 70 TONS	
M	1966 6908-17	Flasher Signal	1/4			



UNINCORPORATED	INCORPORATED	RURAL	URBAN
FEET	FEET	FEET	FEET
14	14	14	14
13	13	13	13
12	12	12	12
11	11	11	11
10	10	10	10
9	9	9	9
8	8	8	8
7	7	7	7
6	6	6	6
5	5	5	5
4	4	4	4
3	3	3	3
2	2	2	2
1	1	1	1

PREPARED BY  
TRAFFIC AND PLANNING DIVISION  
IN COOPERATION WITH  
U.S. DEPARTMENT OF COMMERCE  
BUREAU OF PUBLIC ROADS

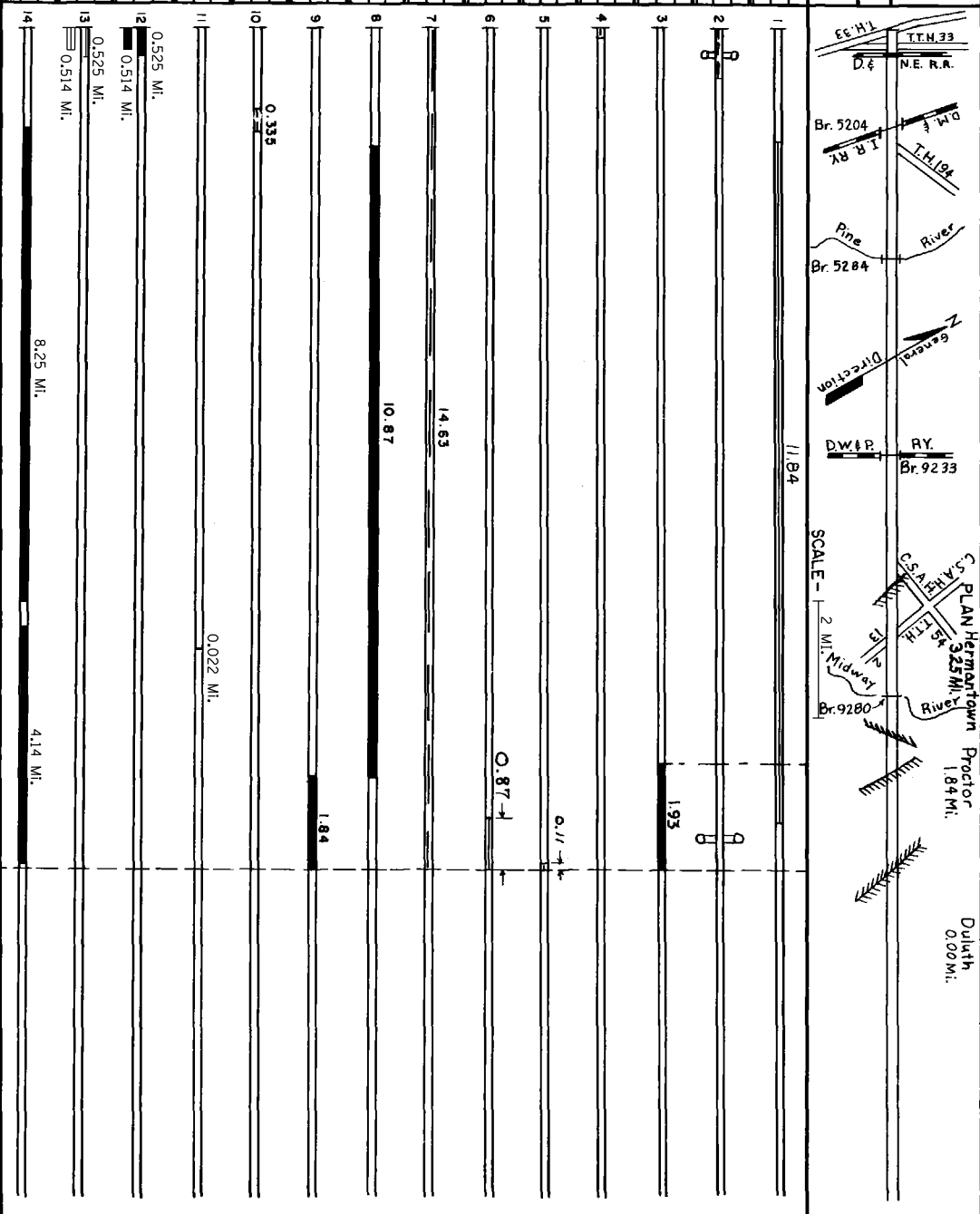
LIMITS: Let. TH 33 to West Corp. Limits of Duluth

Ref. Pt. 244+00.837 - 259+00.504

STATE OF MINNESOTA  
DEPARTMENT OF HIGHWAYS  
ROAD LIFE STUDIES  
CONSTRUCTION PROJECT LOG RECORD

CONTROL SECTION 6908  
TRUNK HIGHWAY ST. LOUIS  
COUNTY DISTRICT 1A

YEAR	PROJECT NO.	DESCRIPTION	WIDTH	THICKNESS	REMARKS
M	1967	Bit Seal Coat	24'		CS-1 Bit 19757 Gal. FA-1 Agg. 7373 C.Y.
C	6908-19	Traffic Signal			
C	6908-25	Railroad Crossing Signal			
C	6908-23	Truck Stopping Lanes			At Railroad Crossing
C	6908-28	Bit Overlay & Should.	24'+4'	1 1/2"	
C	F 008-4 (84)				
C	6907-20	Rt. Turn Lane	15'	1 1/2"	
C	R 008-4 (84)				
C	6939-13	Gravel Bit Surf. of	3'	1 1/2"	
C	H 028-1 (83)	DEVELOP TRUCK LANES	15'		
C	6908-00	BIT RESURFACING	24' on	5/8"	Bit. Sec. 2341. TRAFFIC SIGNAL
C					APPL. OVERLAY 1/2 IN
C	6900-12	Traffic Barrier			
C	H 30005 (47)	Construction			
C	6908-34	Bit. Surf. & Should.	24'	2 1/4"	8" Shld. 11.8 RI.
C					TURN LANES
C	6908-35	Bit. Surf. & Should.	24'-4'	1 1/2"	8" Shld. 11.8 RI.
C					TURN LANES
M	1984	Spot Bit. Overlay	40'	1-3"	Sp. 2341 - 574.3 Tons
M					Sp. 2361 - 34 Tons
M	1986	Bit. Overlay		1 1/2"	Spec. 2361
C	1988	Grading		1 1/2"	Spec. 2331
C	1988	Bit. Surfacing		Var. 1 1/2"	Spec. 2341
M	1990	Crack Repair			
C	1997	Milling	24'	Var.	
C	6908-49	Bit. Overlay	24'	3/2"	Spec. 2350



YEARS	TOTAL MILES	UNINCORPORATED ROWY. MI.	BR. MI.	INCORPORATED ROWY. MI.	BR. MI.	RURAL ROWY. MI.	BR. MI.	URBAN ROWY. MI.	BR. MI.	REMARKS
										See Sheet No. 1

