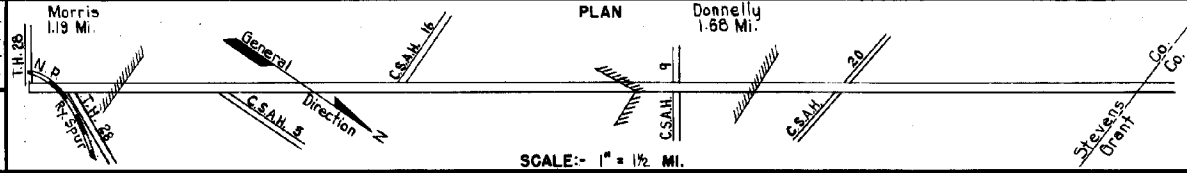


PREPARED BY
HIGHWAY PLANNING SURVEY
IN COOPERATION WITH
U.S. PUBLIC ROADS ADMINISTRATION


STATE OF MINNESOTA
DEPARTMENT OF HIGHWAYS
ROAD LIFE STUDIES
CONSTRUCTION PROJECT LOG RECORD

CONTROL SECTION 1502
TRUNK HIGHWAY 9
COUNTY Stevens
DISTRICT 4B

LIMITS: S. Jct T.H. 28 in Morris - N. Co. Line.



YEAR BUILT	PROJECT N ^o	DESCRIPTION		REMARKS	CODE N ^o
		TYPE	WIDTH THICKNESS		
1921	9-10-1	Grading Concrete	50' 18"	Conc. is 50' wide from S. Jct. T.H. 28 to N.P.R. Spur (0.35 Mi.)	
1922		Gravel	22' 2"	Maint. Dept.	
1933	9-10-57B	Grading	32'		
1934	9-10-57B	Gravel	26' 5 1/2" 6"	2000-3000 C.Y./Mile.	
1934		Tar Tr. Gravel	26'	18750 Gal./Mile. Maint. Dept.	
1934	(1) 9-10-57B	Tar Tr. Gravel	26' 1 1/2"	18750 Gal./Mile. Maint. Dept.	
1938	7502-01	Grade Widening			
1938	7502-01	Stab. Agg. Base	40' 6"		
1938	A.F.E. 42	Mixed Bitum.	26' 1 1/2"	Maint. Dept.	
1940	7502-02	Plant Mix Bitum.	48' 3 1/2"		
M 1941	A.F.E. 39 A.F.E. 40	Spot Treat. Bit. Surf. Repair Subgrade Treat.	24'	MC-3 Asp. 1318 Gal./Mi. Grav. 82 C.Y./Mi. Maint. Dept.	
M 1941	A.F.E. 13	Bit. Seal Coat (Spots)		RC-3 Asp. 704 Gal./M. Grav. 22 C.Y./Mi. Maint. Dept.	
M 1943	A.F.E. 4	Spot Treat. Bit. Surf. Repair		RC-3 MC-2 & 3 1584 Gal./M. Grav. 75 C.Y./Mi. Maint. Dept.	
M 1944	A.F.E. 25 A.F.E. 4 A.F.E. 5	Subgr. Treat. (Spots) Bit. Surf. Repair (Spots) Bit. Seal Coat (Spots)	24'	Bit. 2772 Gal./Mi. Grav. 89 C.Y./Mi. Maint. Div.	



YEARS		TOTAL MILES	UNINCORPORATED		INCORPORATED		RURAL		URBAN	
FROM	TO		RDWY. MI.	BR. MI.	RDWY. MI.	BR. MI.	RDWY. MI.	BR. MI.	RDWY. MI.	BR. MI.
1921	1937	4.52	11.65	0.00	2.85	0.00	13.35	0.00	1.20	0.00
1938		4.52	11.65	0.00	2.87	0.00	13.33	0.00	1.19	0.00

REMARKS: Layout is to scale as of 1922.

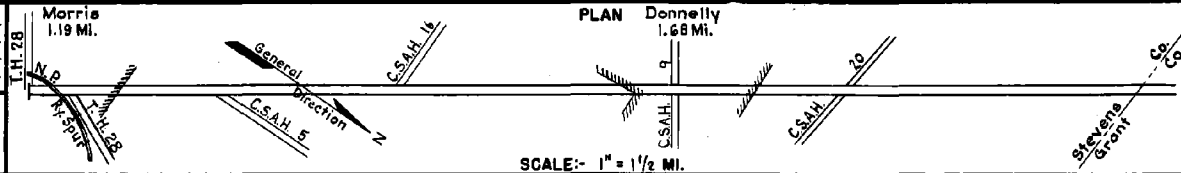
(1) This work not done under this project number but lies within the limits of this project.

PREPARED BY
HIGHWAY PLANNING SURVEY
IN COOPERATION WITH
U.S. PUBLIC ROADS ADMINISTRATION

STATE OF MINNESOTA
DEPARTMENT OF HIGHWAYS
ROAD LIFE STUDIES
CONSTRUCTION PROJECT LOG RECORD

CONTROL SECTION 7502
TRUNK HIGHWAY 9
COUNTY Stevens
DISTRICT 4B

LIMITS: S. Jct. T.H. 28 in Morris - N. Co. Line



YEAR BUILT	PROJECT NO.	DESCRIPTION			CODE NO.
		TYPE	WIDTH	THICKNESS	
M 1945	A.F.E. 4	Spot Treat. Bit. Surf. Repair	24'	MC-253, 2351 Gal./Mi. Grav. 103 C.Y./Mi. Maint. Div.	1
M 1946	A.F.E. 4	Spot Treat. Bit. Surf. Repair	24'	SC3, 46891 Gal. Agg. 2384 C.Y.	2
M 1947	7502-04	Bit. Seal Coat (Stone Chips)	49'	0.35 Gal./Sq.Yd.	3
C 1947	7502-04	Plant Mix. Bit	Var. 2"		4
M 1947	A.F.E. 4	Spot Treat. Bit. Surf. Repair	24'	SC-3 & SC-1, 2769 Gal. Agg. 1898 Tons	5
M 1948	A.F.E. 4	Spot Treat. Bit. Surf. Repair	24'	SC-3 & 4, 26443 Gal. Agg. 1875 Tons	6
M 1950	A.F.E. 4	Spot Treat. Bit. Surface Repair	24'	MC-2 & SC-3, 27614 Gal. Agg. 1995 C.Y.	7
C 1952	7502-08 7502-09	Gravel Base Plant Mix Bit.	30'50" 2'50"	6'-18" 1 1/2'-3" 4'-6" base imp on 13.59 Mi.	8
C 1954	7502-11	Traffic Signals			9
M 1957	A.F.E. 605	Bit. Seal Coat	24'	RG54RS2, 47612 Gal. Agg. 1785 C.Y.	10
C 1958	7502-12	Plant Mix Bit.	24'50"	1 1/2" added	11
M 1962		Light Bit Seal		RS-2, 2004 Gal. Agg. 60 C.Y.	12
M 1963	C	Light Bit Seal	25'	RS-2K, 25188 Gal. Agg. 875 C.Y.	13
M 1964	C	Light Bit Seal	24'	RC-, 2400 Gal. Agg. 78 C.Y.	14

11.60
13.94 (Net 7.60)
0.15
0.43
13.94 (Net 3.54)
13.64 (Net 9.76)
13.10 (Net 4.13)
13.94
13.94
14.20
0.58
0.58
0.58
13.94
0.58

YEARS FROM	TO	TOTAL MILES	UNINCORPORATED		INCORPORATED		RURAL		URBAN	
			RDWY. MI.	BR. MI.	RDWY. MI.	BR. MI.	RDWY. MI.	BR. MI.	RDWY. MI.	BR. MI.

REMARKS: See Sheet No. 1.
(C) 0.21 mi. old 50' P.C. Conc. resurfaced with Plant Mix. Bit. & 0.22 mi. old P.C. Conc. widened 3' Rt. & Lt. with Bit. Stab. Grav. and resurfaced with 24' Plant Mix. Bit.

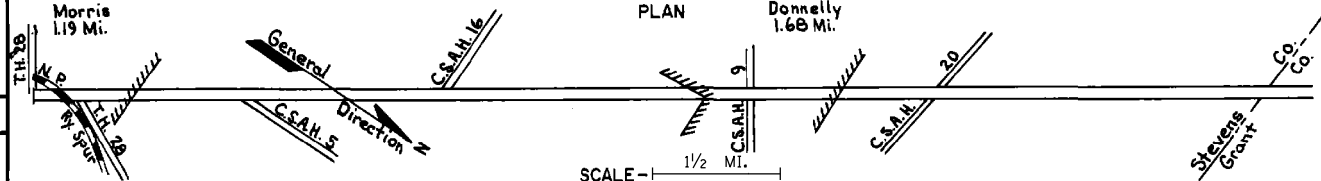
4.75

PREPARED BY
TRAFFIC AND PLANNING DIVISION
IN COOPERATION WITH
U.S. DEPARTMENT OF COMMERCE
BUREAU OF PUBLIC ROADS

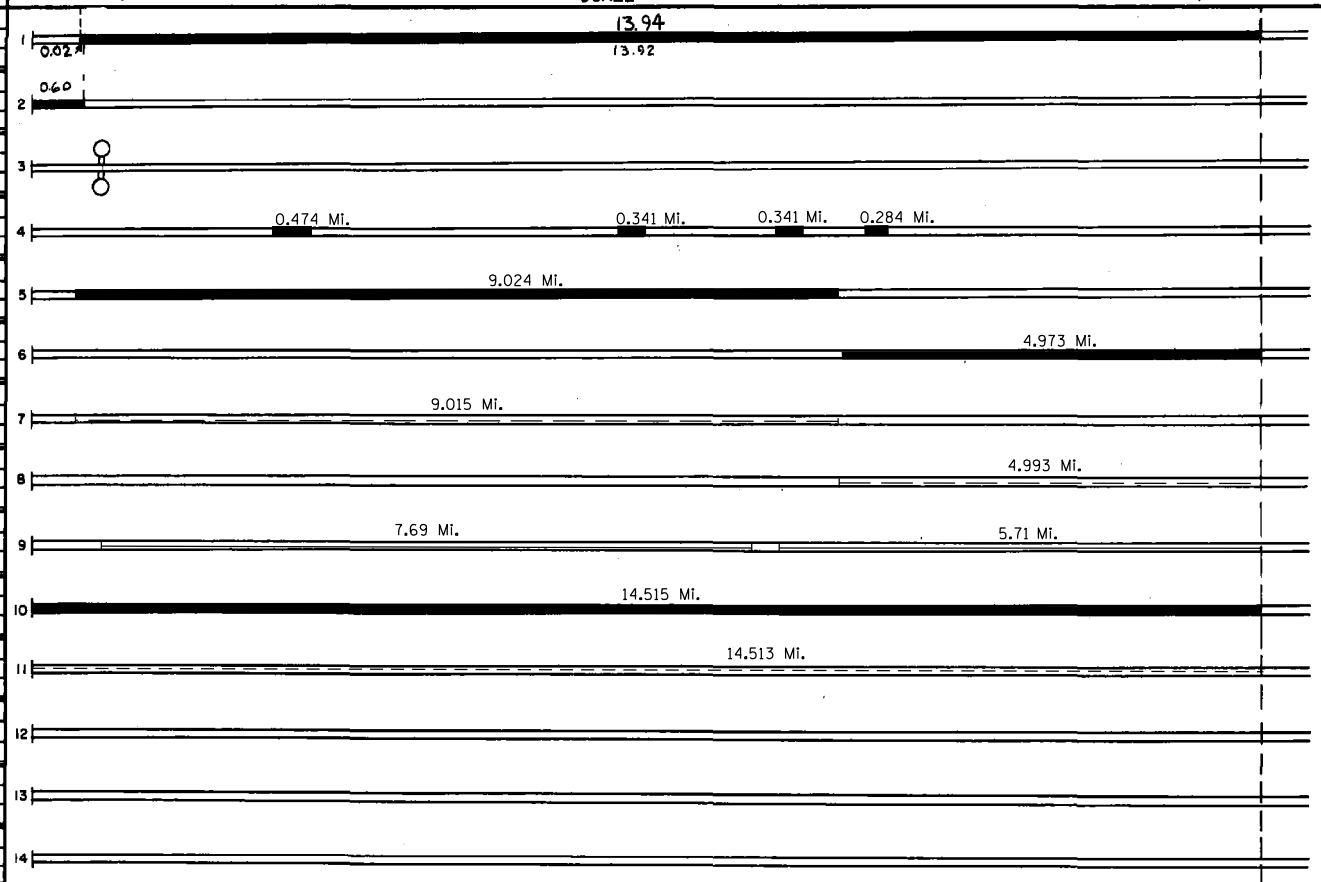
STATE OF MINNESOTA
DEPARTMENT OF HIGHWAYS
ROAD LIFE STUDIES
CONSTRUCTION PROJECT LOG RECORD

CONTROL SECTION 7502
TRUNK HIGHWAY 9
COUNTY Stevens
DISTRICT 4B

LIMITS: S. Jct. TH 20 in Morris - N. Co. Line
Ref. Pt. 060+00.431 - 074+00.964



YEAR BUILT	PROJECT NO.	DESCRIPTION			
		TYPE	WIDTH	THICKNESS	REMARKS
C 1969	7502-15	Pt. Mix. Bit. Surf. Grav. Shldg.	24'-50'	1 1/2" 3"	3' Rt. & Lt.
C 1973	7502-18	Bit. Surface	50'	3"	
C 1984	7502-19	Traffic Control Signal System			Contract No. 18978 At Jct. TH-9 & 7th St.
C 1989	SF	Bit. Overlays	24'	1 1/2"	Spec 2331
C 1992	7502-24	Bit. Overlay, Edge Drains	24'	4"	Spec 2331, 2341
C 1993	7502-26	Agg. Base Bit. Overlay	4' 28'	2" Var.	Class 5 Spec. 2331, 2341
M 1995	7502-95074	Major Crack Repair			
M 1997	8824-02	Aggregate Seal			**
M 1999	8824-13	Gravel Surfacing (Shoulders)	2'	3"	Class 1
M 2001	8824-26	Micro-Surfacing	28'		Spec. 2356 Type 2
M 2019	8824-153	Bit. Sealcoat	28'		



YEARS		TOTAL MILES	UNINCORPORATED		INCORPORATED		RURAL		URBAN	
FROM	TO		RDWY. MI.	BR. MI.	RDWY. MI.	BR. MI.	RDWY. MI.	BR. MI.	RDWY. MI.	BR. MI.

REMARKS: See Sheet No. 1