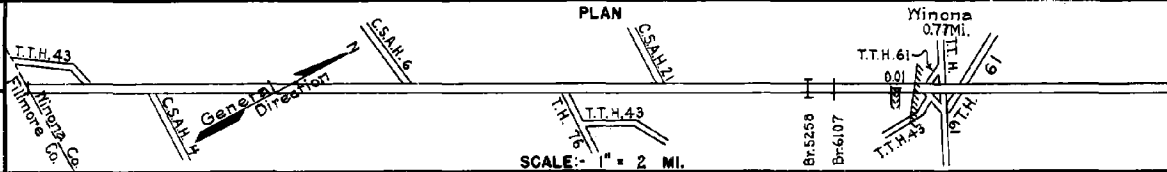


PREPARED BY
HIGHWAY PLANNING SURVEY
IN COOPERATION WITH
U.S. PUBLIC ROADS ADMINISTRATION

STATE OF MINNESOTA
DEPARTMENT OF HIGHWAYS
ROAD LIFE STUDIES
CONSTRUCTION PROJECT LOG RECORD

CONTROL SECTION 8502
TRUNK HIGHWAY 43
COUNTY Winona
DISTRICT 6A

LIMITS: S. Co. Line - Jct. T.H. 61 in Winona



YEAR BUILT	PROJECT N ^o	DESCRIPTION			CODE N ^o	
		TYPE	WIDTH	THICK-NESS		
		Brick	8'	3 1/2"	No Record of Constr. One Lane Brick & One Lane Gravel.	1
		Concrete	8'	7"	No Record of Constr. One Lane Conc. & One Lane Gravel.	2
		Gravel	22'	2"	No Record of Constr.	3
1924		Gravel	22'	2"	Maint. Dept.	4
		Brick	24'		No Record of Constr. Trans. from T.H. 61 in 1929.	5
1929		Oil Tr. Gravel			Maint. Dept.	6
1933	43-43-21-18, 2&3	Grading Br. 5258 Br. 6107	40' 27'		50' B.S. W108D.	7
1934	43-43-21-18	Waterbound Macad.	22'	10"		8
1934	43-43-21-2&3	Waterbound Macad.	22'	6" 10"		9
1935	43-43-21-18, 2&3	Bituminous	22'	2"	Plant. Mix.	10
1936	43-43-21-18, 2&3	Misc. Constr.				11
1938	A.F.E. 20	Channel Change			Exact Loc. Unknown. Maint. Dept.	12
M	A.F.E. 23	Bit. Seal Coat			A.E.I. 3509 Gal./Mi. Sand 90 C.Y./Mi. Maint. Dept.	13
C	A.F.E. 4	Bit. Resurfacing			Lev. Course 4574 tons	14
1945	A.F.E. 25	Bit. Plant Mix	22'	7/8"	Near Course 8598 tons (added) Maint. Dept.	

YEARS		TOTAL MILES	UNINCORPORATED		INCORPORATED		RURAL		URBAN	
FROM	TO		RDWY. MI.	BR. MI.	RDWY. MI.	BR. MI.	RDWY. MI.	BR. MI.	RDWY. MI.	BR. MI.
1924	1928	16.70	16.40	0.00	0.33	0.00	16.40	0.00	0.30	0.00
1929	1932	17.22	16.40	0.00	0.82	0.00	16.40	0.00	0.82	0.00
1933	1957	15.96	15.49	0.01	0.46	0.00	15.49	0.01	0.46	0.00
1958	1960	16.26	15.49	0.01	0.76	0.00	15.49	0.01	0.76	0.00
1961	1971	16.36	15.48	0.01	0.77	0.00	15.48	0.01	0.77	0.00
1972	1974	16.37	15.59	0.01	0.77	---	15.59	0.01	0.77	---
1975		13.54	12.76	0.01	0.77	---	12.76	0.01	0.77	---

REMARKS: Layout is to scale as of 1933

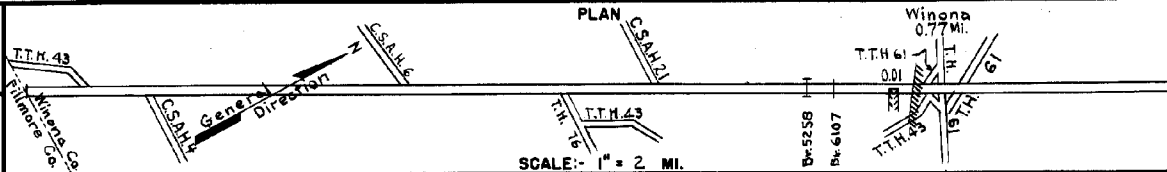
12-25

PREPARED BY
HIGHWAY PLANNING SURVEY
IN COOPERATION WITH
U.S. PUBLIC ROADS ADMINISTRATION

STATE OF MINNESOTA
DEPARTMENT OF HIGHWAYS
ROAD LIFE STUDIES
CONSTRUCTION PROJECT LOG RECORD

CONTROL SECTION 8502
TRUNK HIGHWAY 43
COUNTY Winona
DISTRICT 6A

LIMITS: S. Co. Line - Jct. T.H. 61 in Winona



YEAR BUILT	PROJECT NO.	DESCRIPTION		REMARKS	CODE NO.
		TYPE	WIDTH		
M 1946	A.F.E. 5	Bit. Seal Coat	22'	AEI, 53607 Gal. Agg. 1435 C.Y.	1
C 1948	8502-04	S.C. Cattle Pass		4'x6'x6'	2
M 1953	A.F.E. 609	Light Bit. Seal Coat (Spots)	22'	RC-2, 21849 Gal. Agg. 960 C.Y.	3
M 1954	A.F.E. 604	Light Bit. Seal (Spots)	24'	Bit. 3537 Gal. Agg. 70 Tons	4
M 1955	A.F.E. 604	Spot Treat. Bit. Surf. Repair	24'	SC-3, 11801 Gal. Agg. 969 Tons	5
M 1956	A.F.E. 604	Spot Treat. Bit. Surf. Repair	24'	SC-3, 15941 Gal. Agg. 1163 Tons	6
M 1958	A.F.E. 604 A.F.E. 605	Spot Treat Bit. Surf. Repair Light Bit. Seal	24' 24' 23'	Bit. 55976 Gal. Agg. 1329 Tons & 248 C.Y.	7
M 1929	61-3-35-3B	Concrete	20' 5'-7-9	Transferred from C.S. 8505 (T.H. 61) in 1958	8
M 1959	A.F.E. 604	Spot Treat Bit. Surf. Repair	24'	SC-3, 9865 Gal. Agg. 802 Tons	9
M 1951		Spot Treat Bit. Surf. Repair	24'	Plant. Mix 656 Tons MC-2, 1056 Gal. for Tack	10
M 1962		Spot Treat Bit. Surf. Repair Light Bit. Seal	25' 24'	Bit. Mix 1448 Tons RC-2, SC-3, 22281 Gal. Agg. 198 C.Y.	11
M 1963	c-sr	Light Bit. Seal	23'	RC-2, 18687 Gal. Agg. 592 C.Y.	12
M 1954	S.F.	Spot Treat Bit. Surf. Repair	24' 3/4	SC-3, 15255 Gal. Agg. 1289 Tons Tack MC-2, 2000 Gal.	13
M 1963	C	Spot Treat Bit. Surf. Repair	24'	S.C. 800, 73833 Gal. Agg. 5528 Tons MC-250 Tack, 2212 Gal.	14

YEARS FROM TO		TOTAL MILES	UNINCORPORATED		INCORPORATED		RURAL		URBAN	
FROM	TO		RDWY. MI.	BR. MI.	RDWY. MI.	BR. MI.	RDWY. MI.	BR. MI.	RDWY. MI.	BR. MI.

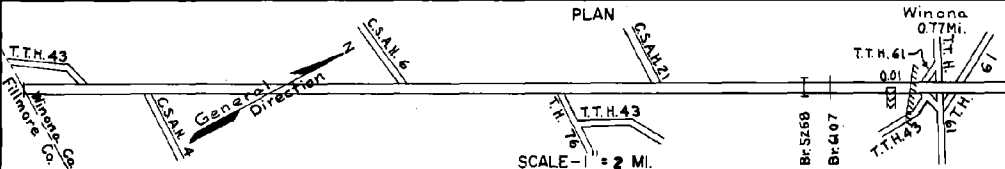
REMARKS: See Sheet No. 1.

PREPARED BY
TRAFFIC AND PLANNING DIVISION
IN COOPERATION WITH
U.S. DEPARTMENT OF COMMERCE
BUREAU OF PUBLIC ROADS


STATE OF MINNESOTA
DEPARTMENT OF HIGHWAYS
ROAD LIFE STUDIES
CONSTRUCTION PROJECT LOG RECORD

CONTROL SECTION 8502
TRUNK HIGHWAY 43
COUNTY Winona
DISTRICT 6A

LIMITS: S. Co. Line - Jct. T.H. 61 in Winona



YEAR BUILT	PROJECT NO.	DESCRIPTION			REMARKS
		TYPE	WIDTH	THICKNESS	
M 1966	SF C	Bit. Surf. Repair Light Bit. Seal	24' 25'	3/4" 3/4"	Bit. Mix. 1,566 Ton CRS-1 Bit. 13,550 Gal. FA-1 Agg. 504 C.Y.
M 1967	C	Light Bit. Seal	25'		CRS-1 Bit. 17,093 Gal. FA-1 Agg. 664 C.Y.
M 1968	SF	Bit. Surf. Repair	24'	3/4"	MC-250, 6560 Gal. Agg. 400 C.Y.
M 1970	SF	Spot Bit. Repair Spot Seal	24'		Tack 1691 Gal. Agg. 846 Tons 10,600 Gal. Agg. 395 C.Y.
C 1972	8502-11	Bit. Resurfacing	24'	1 1/2"	
C 1972	8580-32	Grade Base Plant Mix Bit Surf.	24'	2 1/2" 3"	
C 1972	8502-06	Grade Base Plant Mix Bit Surface Plant Mix Bit Shoulder			0.20 Mi. Divided Highway
M 1972	SF	Bit. Surf. Repair	24'	1"	MC-250 6109 Gal. Agg. 772 Ton
M 1974	SF	Reshaping - Crushed Rock Subbase Fill for Base	22' 24'	3.61" 16"	910 Ton 2500 Ton
C 1974	-14	P. Mix Bit Surf. Gravel Shldrs.	24' 4'	3" 4"	
M 1975	SF	Bit. SPOT OVERLAY	24'	1"	AC 2341 1288 Ton
C 1981	8502-21 F 042-1139	Traffic Signal System			Jct. TH-61 & TH-43
C 1981	8502-09 F 042-1139	Grading Br. 85017, 85018	2 @ 41'		2-94 Pre Cast Em. Span
C 1981	8502-15	Grading	2 @ 41'		



YEARS		TOTAL MILES	UNINCORPORATED		INCORPORATED		RURAL		URBAN		REMARKS: See Sheet No. 1
FROM	TO		RDWY. MI.	BR. MI.	RDWY. MI.	BR. MI.	RDWY. MI.	BR. MI.	RDWY. MI.	BR. MI.	

12-75

